



QUOTA DELL'IMPOSTA MUNICIPALE PROPRIA 2020 TRATTENUTA DALL'AGENZIA DELLE ENTRATE AI COMUNI DELLE REGIONI A STATUTO ORDINARIO, DELLA REGIONE SARDEGNA E DELLA REGIONE SICILIANA PER ALIMENTARE IL FONDO DI SOLIDARIETA' COMUNALE 2020 Art. 2, comma 2, D.P.C.M.


| COD. ENTE | COMUNE | PROV. | Quota I.M.U. per alimentare FSC 2020 - art. 2, comma 2, D.P.C.M. |
|------------|-------------------------|-------|--|
| | | | 1 |
| 1010020010 | ACQUI TERME | AL | 1.020.009,62 |
| 1010020020 | ALBERA LIGURE | AL | 28.292,00 |
| 1010020030 | ALESSANDRIA | AL | 4.722.801,72 |
| 1010020040 | ALFIANO NATTA | AL | 42.503,94 |
| 1010020050 | ALICE BEL COLLE | AL | 66.723,48 |
| 1010020062 | ALLUVIONI PIOVERA | AL | 102.080,52 |
| 1010020070 | ALTAVILLA MONFERRATO | AL | 33.159,42 |
| 1010020080 | ALZANO SCRIVIA | AL | 19.430,01 |
| 1010020090 | ARQUATA SCRIVIA | AL | 300.770,55 |
| 1010020100 | AVOLASCA | AL | 18.248,92 |
| 1010020110 | BALZOLA | AL | 112.490,52 |
| 1010020120 | BASALUZZO | AL | 109.734,79 |
| 1010020130 | BASSIGNANA | AL | 90.254,96 |
| 1010020140 | BELFORTE MONFERRATO | AL | 25.482,20 |
| 1010020150 | BERGAMASCO | AL | 29.060,21 |
| 1010020160 | BERZANO DI TORTONA | AL | 6.301,27 |
| 1010020170 | BISTAGNO | AL | 96.244,82 |
| 1010020180 | BORGHETTO DI BORBERA | AL | 120.657,18 |
| 1010020190 | BORGORATTO ALESSANDRINO | AL | 25.592,62 |
| 1010020200 | BORGO SAN MARTINO | AL | 77.186,29 |
| 1010020210 | BOSCO MARENGO | AL | 171.030,97 |
| 1010020220 | BOSIO | AL | 70.284,16 |
| 1010020230 | BOZZOLE | AL | 23.673,46 |
| 1010020240 | BRIGNANO FRASCATA | AL | 30.104,16 |
| 1010020250 | CABELLA LIGURE | AL | 75.000,95 |
| 1010020260 | CAMAGNA MONFERRATO | AL | 31.538,00 |
| 1010020270 | CAMINO | AL | 52.854,75 |
| 1010020280 | CANTALUPO LIGURE | AL | 53.096,83 |
| 1010020290 | CAPRIATA D'ORBA | AL | 118.900,57 |
| 1010020300 | CARBONARA SCRIVIA | AL | 44.819,48 |
| 1010020301 | CARENTINO | AL | 11.844,11 |
| 1010020310 | CAREZZANO | AL | 29.876,66 |
| 1010020320 | CARPENETO | AL | 64.575,96 |
| 1010020330 | CARREGA LIGURE | AL | 40.616,68 |
| 1010020340 | CARROSIO | AL | 28.718,02 |
| 1010020350 | CARTOSIO | AL | 56.669,85 |
| 1010020360 | CASAL CERMELLI | AL | 50.514,70 |
| 1010020370 | CASALEGGIO BOIRO | AL | 18.768,10 |
| 1010020380 | CASALE MONFERRATO | AL | 1.729.302,74 |
| 1010020390 | CASALNOCETO | AL | 62.297,59 |
| 1010020400 | CASASCO | AL | 12.117,01 |
| 1010020411 | CASSANO SPINOLA | AL | 99.681,06 |
| 1010020420 | CASSINE | AL | 156.213,46 |
| 1010020430 | CASSINELLE | AL | 70.471,69 |
| 1010020440 | CASTELLANIA | AL | 6.321,28 |
| 1010020450 | CASTELLAR GUIDOBONO | AL | 18.650,02 |
| 1010020460 | CASTELLAZZO BORMIDA | AL | 249.280,13 |
| 1010020470 | CASTELLETTO D'ERRO | AL | 9.725,27 |
| 1010020480 | CASTELLETTO D'ORBA | AL | 128.913,91 |
| 1010020490 | CASTELLETTO MERLI | AL | 27.234,80 |
| 1010020500 | CASTELLETTO MONFERRATO | AL | 49.443,77 |
| 1010020510 | CASTELNUOVO BORMIDA | AL | 45.628,11 |
| 1010020520 | CASTELNUOVO SCRIVIA | AL | 329.799,66 |



| | | | |
|------------|-------------------------|----|--------------|
| 1010020521 | CASTELSPINA | AL | 24.619,08 |
| 1010020530 | CAVATORE | AL | 17.645,68 |
| 1010020540 | CELLA MONTE | AL | 26.706,48 |
| 1010020550 | CERESETO | AL | 24.387,97 |
| 1010020560 | CERRETO GRUE | AL | 12.396,01 |
| 1010020570 | CERRINA | AL | 87.467,41 |
| 1010020580 | CONIOLO | AL | 34.214,20 |
| 1010020590 | CONZANO | AL | 35.411,21 |
| 1010020600 | COSTA VESCOVATO | AL | 13.502,03 |
| 1010020610 | CREMOLINO | AL | 71.273,67 |
| 1010020630 | DENICE | AL | 10.620,32 |
| 1010020640 | DERNICE | AL | 14.424,28 |
| 1010020650 | FABBRICA CURONE | AL | 105.885,31 |
| 1010020660 | FELIZZANO | AL | 111.494,41 |
| 1010020670 | FRACONALTO | AL | 29.763,03 |
| 1010020680 | FRANCAVILLA BISIO | AL | 21.569,59 |
| 1010020690 | FRASCARO | AL | 17.545,77 |
| 1010020700 | FRASSINELLO MONFERRATO | AL | 31.907,89 |
| 1010020710 | FRASSINETO PO | AL | 102.661,61 |
| 1010020720 | FRESONARA | AL | 36.498,79 |
| 1010020730 | FRUGAROLO | AL | 110.151,72 |
| 1010020740 | FUBINE | AL | 126.663,09 |
| 1010020750 | GABIANO | AL | 62.318,54 |
| 1010020760 | GAMALERO | AL | 46.328,79 |
| 1010020770 | GARBAGNA | AL | 51.363,99 |
| 1010020790 | GAVI | AL | 287.571,15 |
| 1010020800 | GIAROLE | AL | 36.607,59 |
| 1010020810 | GREMIASCO | AL | 21.941,91 |
| 1010020820 | GROGNARDO | AL | 24.596,86 |
| 1010020830 | GRONDONA | AL | 31.257,39 |
| 1010020840 | GUAZZORA | AL | 19.051,79 |
| 1010020850 | ISOLA SANT'ANTONIO | AL | 60.963,85 |
| 1010020860 | LERMA | AL | 71.596,78 |
| 1010020875 | LU E CUCCARO MONFERRATO | AL | 82.412,37 |
| 1010020880 | MALVICINO | AL | 7.619,32 |
| 1010020890 | MASIO | AL | 89.662,76 |
| 1010020900 | MELAZZO | AL | 72.928,19 |
| 1010020910 | MERANA | AL | 10.473,20 |
| 1010020920 | MIRABELLO MONFERRATO | AL | 75.770,79 |
| 1010020930 | MOLARE | AL | 107.212,97 |
| 1010020940 | MOLINO DEI TORTI | AL | 33.320,29 |
| 1010020950 | MOMBELLO MONFERRATO | AL | 43.792,13 |
| 1010020960 | MOMPERONE | AL | 12.570,74 |
| 1010020970 | MONCESTINO | AL | 20.014,15 |
| 1010020980 | MONGIARDINO LIGURE | AL | 24.601,88 |
| 1010020990 | MONLEALE | AL | 30.211,77 |
| 1010021000 | MONTACUTO | AL | 20.892,39 |
| 1010021010 | MONTALDEO | AL | 15.928,89 |
| 1010021020 | MONTALDO BORMIDA | AL | 45.746,66 |
| 1010021021 | MONTECASTELLO | AL | 18.262,32 |
| 1010021030 | MONTECHIARO D'ACQUI | AL | 25.592,44 |
| 1010021040 | MONTEGIOCO | AL | 14.572,44 |
| 1010021050 | MONTEMARZINO | AL | 24.556,56 |
| 1010021060 | MORANO SUL PO | AL | 101.872,81 |
| 1010021070 | MORBELLO | AL | 42.863,37 |
| 1010021080 | MORNESE | AL | 53.017,44 |
| 1010021090 | MORSASCO | AL | 43.494,49 |
| 1010021100 | MURISENGO | AL | 102.976,04 |
| 1010021110 | NOVI LIGURE | AL | 1.565.875,00 |
| 1010021120 | OCCIMIANO | AL | 104.811,00 |
| 1010021130 | ODALENGO GRANDE | AL | 27.769,41 |
| 1010021140 | ODALENGO PICCOLO | AL | 12.349,97 |
| 1010021150 | OLIVOLA | AL | 12.469,54 |
| 1010021160 | ORSARA BORMIDA | AL | 34.866,68 |
| 1010021170 | OTTIGLIO | AL | 48.291,65 |
| 1010021180 | OVADA | AL | 624.527,13 |
| 1010021190 | OVIGLIO | AL | 97.365,63 |



| | | | |
|------------|--------------------------|----|--------------|
| 1010021200 | OZZANO MONFERRATO | AL | 58.910,48 |
| 1010021210 | PADERNA | AL | 10.750,64 |
| 1010021220 | PARETO | AL | 47.610,31 |
| 1010021230 | PARODI LIGURE | AL | 56.590,61 |
| 1010021240 | PASTURANA | AL | 50.479,61 |
| 1010021250 | PECETTO DI VALENZA | AL | 60.357,30 |
| 1010021260 | PIETRA MARAZZI | AL | 36.183,52 |
| 1010021280 | POMARO MONFERRATO | AL | 42.349,18 |
| 1010021290 | PONTECURONE | AL | 200.113,95 |
| 1010021300 | PONTESTURA | AL | 70.280,19 |
| 1010021310 | PONTI | AL | 42.556,10 |
| 1010021320 | PONZANO MONFERRATO | AL | 26.850,68 |
| 1010021330 | PONZONE | AL | 194.440,90 |
| 1010021340 | POZZOL GROPPPO | AL | 22.344,62 |
| 1010021350 | POZZOLO FORMIGARO | AL | 249.841,28 |
| 1010021360 | PRASCO | AL | 34.726,59 |
| 1010021370 | PREDOSA | AL | 122.457,49 |
| 1010021380 | QUARGNENTO | AL | 110.599,65 |
| 1010021390 | QUATTORDIO | AL | 89.700,04 |
| 1010021400 | RICALDONE | AL | 55.412,07 |
| 1010021410 | RIVALTA BORMIDA | AL | 83.721,61 |
| 1010021420 | RIVARONE | AL | 20.985,18 |
| 1010021430 | ROCCAFORTE LIGURE | AL | 15.551,43 |
| 1010021440 | ROCCA GRIMALDA | AL | 69.853,77 |
| 1010021450 | ROCCHETTA LIGURE | AL | 16.483,19 |
| 1010021460 | ROSIGNANO MONFERRATO | AL | 104.059,14 |
| 1010021470 | SALA MONFERRATO | AL | 29.081,93 |
| 1010021480 | SALE | AL | 260.626,53 |
| 1010021490 | SAN CRISTOFORO | AL | 29.809,75 |
| 1010021500 | SAN GIORGIO MONFERRATO | AL | 62.327,78 |
| 1010021510 | SAN SALVATORE MONFERRATO | AL | 212.328,93 |
| 1010021520 | SAN SEBASTIANO CURONE | AL | 43.004,20 |
| 1010021530 | SANT'AGATA FOSSILI | AL | 20.698,56 |
| 1010021540 | SARDIGLIANO | AL | 24.824,83 |
| 1010021550 | SAREZZANO | AL | 43.219,60 |
| 1010021560 | SERRALUNGA DI CREA | AL | 37.794,90 |
| 1010021570 | SERRAVALLE SCRIVIA | AL | 412.798,12 |
| 1010021580 | SEZZADIO | AL | 81.820,34 |
| 1010021590 | SILVANO D'ORBA | AL | 96.514,84 |
| 1010021600 | SOLERO | AL | 94.063,13 |
| 1010021610 | SOLONGHELLO | AL | 14.649,68 |
| 1010021620 | SPIGNO MONFERRATO | AL | 64.553,78 |
| 1010021630 | SPINETO SCRIVIA | AL | 19.063,18 |
| 1010021640 | STAZZANO | AL | 85.647,52 |
| 1010021650 | STREVI | AL | 109.609,60 |
| 1010021660 | TAGLIOLO MONFERRATO | AL | 103.212,91 |
| 1010021670 | TASSAROLO | AL | 31.675,54 |
| 1010021680 | TERRUGGIA | AL | 42.334,63 |
| 1010021690 | TERZO | AL | 36.108,08 |
| 1010021700 | TICINETO | AL | 72.637,37 |
| 1010021710 | TORTONA | AL | 1.628.246,24 |
| 1010021720 | TREVILLE | AL | 19.518,61 |
| 1010021730 | TRISOBBIO | AL | 47.658,87 |
| 1010021740 | VALENZA | AL | 1.455.733,57 |
| 1010021750 | VALMACCA | AL | 47.713,62 |
| 1010021760 | VIGNALE MONFERRATO | AL | 103.584,76 |
| 1010021770 | VIGNOLE BORBERA | AL | 102.499,79 |
| 1010021780 | VIGUZZOLO | AL | 144.802,62 |
| 1010021790 | VILLADEATI | AL | 35.269,37 |
| 1010021800 | VILLALVERNIA | AL | 38.306,37 |
| 1010021810 | VILLAMIROGLIO | AL | 17.039,07 |
| 1010021820 | VILLANOVA MONFERRATO | AL | 102.108,46 |
| 1010021830 | VILLAROMAGNANO | AL | 26.699,51 |
| 1010021840 | VISONE | AL | 69.044,48 |
| 1010021850 | VOLPEDO | AL | 71.869,44 |
| 1010021860 | VOLPEGLINO | AL | 17.796,30 |
| 1010021870 | VOLTAGGIO | AL | 93.521,02 |




| | | | |
|------------|------------------------|----|--------------|
| 1010070010 | AGLIANO TERME | AT | 90.605,17 |
| 1010070020 | ALBUGNANO | AT | 22.889,87 |
| 1010070030 | ANTIGNANO | AT | 45.597,57 |
| 1010070040 | ARAMENGO | AT | 24.587,02 |
| 1010070050 | ASTI | AT | 3.063.580,50 |
| 1010070060 | AZZANO D'ASTI | AT | 16.159,34 |
| 1010070070 | BALDICHIERI D'ASTI | AT | 34.762,30 |
| 1010070080 | BELVEGLIO | AT | 21.333,15 |
| 1010070090 | BERZANO DI SAN PIETRO | AT | 15.761,78 |
| 1010070100 | BRUNO | AT | 18.226,77 |
| 1010070110 | BUBBIO | AT | 31.749,27 |
| 1010070120 | BUTTIGLIERA D'ASTI | AT | 77.474,94 |
| 1010070130 | CALAMANDRANA | AT | 108.900,40 |
| 1010070140 | CALLIANO | AT | 69.732,82 |
| 1010070150 | CALOSSO | AT | 82.535,80 |
| 1010070160 | CAMERANO CASASCO | AT | 16.042,57 |
| 1010070170 | CANELLI | AT | 491.104,33 |
| 1010070180 | CANTARANA | AT | 23.343,35 |
| 1010070190 | CAPRIGLIO | AT | 8.340,62 |
| 1010070200 | CASORZO | AT | 39.397,22 |
| 1010070210 | CASSINASCO | AT | 17.934,37 |
| 1010070220 | CASTAGNOLE DELLE LANZE | AT | 158.197,67 |
| 1010070230 | CASTAGNOLE MONFERRATO | AT | 52.100,22 |
| 1010070240 | CASTEL BOGLIONE | AT | 22.193,08 |
| 1010070250 | CASTELL'ALFERO | AT | 80.559,57 |
| 1010070260 | CASTELLERO | AT | 6.589,45 |
| 1010070270 | CASTELLETTO MOLINA | AT | 10.111,06 |
| 1010070280 | CASTELLO DI ANNONE | AT | 67.045,36 |
| 1010070290 | CASTELNUOVO BELBO | AT | 25.550,98 |
| 1010070300 | CASTELNUOVO CALCEA | AT | 40.580,93 |
| 1010070310 | CASTELNUOVO DON BOSCO | AT | 100.503,39 |
| 1010070320 | CASTEL ROCCHERO | AT | 20.497,16 |
| 1010070330 | CELLARENGO | AT | 24.776,17 |
| 1010070340 | CELLE ENOMONDO | AT | 20.699,89 |
| 1010070350 | CERRETO D'ASTI | AT | 6.667,15 |
| 1010070360 | CERRO TANARO | AT | 25.947,32 |
| 1010070370 | CESSOLE | AT | 15.787,15 |
| 1010070380 | CHIUSANO D'ASTI | AT | 8.945,85 |
| 1010070390 | CINAGLIO | AT | 9.338,45 |
| 1010070400 | CISTERNA D'ASTI | AT | 38.753,50 |
| 1010070410 | COAZZOLO | AT | 17.071,28 |
| 1010070420 | COCCONATO | AT | 52.594,06 |
| 1010070440 | CORSIONE | AT | 7.241,49 |
| 1010070450 | CORTANDONE | AT | 7.499,83 |
| 1010070460 | CORTANZE | AT | 8.720,40 |
| 1010070470 | CORTAZZONE | AT | 19.699,05 |
| 1010070480 | CORTIGLIONE | AT | 16.078,67 |
| 1010070490 | COSSOMBRATO | AT | 15.614,43 |
| 1010070500 | COSTIGLIOLE D'ASTI | AT | 297.941,71 |
| 1010070510 | CUNICO | AT | 12.706,29 |
| 1010070520 | DUSINO SAN MICHELE | AT | 42.175,06 |
| 1010070530 | FERRERE | AT | 51.874,60 |
| 1010070540 | FONTANILE | AT | 30.559,92 |
| 1010070550 | FRINCO | AT | 28.861,93 |
| 1010070560 | GRANA | AT | 28.312,90 |
| 1010070570 | GRAZZANO BADOGGIO | AT | 39.725,17 |
| 1010070580 | INCISA SCAPACCINO | AT | 92.080,35 |
| 1010070590 | ISOLA D'ASTI | AT | 85.821,54 |
| 1010070600 | LOAZZOLO | AT | 10.033,38 |
| 1010070610 | MARANZANA | AT | 17.512,71 |
| 1010070620 | MARETTO | AT | 10.848,72 |
| 1010070630 | MOASCA | AT | 21.173,47 |
| 1010070640 | MOMBALDONE | AT | 9.831,35 |
| 1010070650 | MOMBARUZZO | AT | 78.056,51 |
| 1010070660 | MOMBERCELLI | AT | 102.344,39 |
| 1010070670 | MONALE | AT | 25.115,72 |
| 1010070680 | MONASTERO BORMIDA | AT | 47.462,35 |



| | | | |
|------------|-----------------------|----|--------------|
| 1010070690 | MONCALVO | AT | 147.284,00 |
| 1010070700 | MONCUCCO TORINESE | AT | 28.373,43 |
| 1010070710 | MONGARDINO | AT | 34.230,67 |
| 1010070720 | MONTABONE | AT | 10.629,96 |
| 1010070730 | MONTAFIA | AT | 37.654,06 |
| 1010070740 | MONTALDO SCARAMPI | AT | 28.618,78 |
| 1010070750 | MONTECHIARO D'ASTI | AT | 46.255,64 |
| 1010070760 | MONTEGROSSO D'ASTI | AT | 110.783,39 |
| 1010070770 | MONTEMAGNO | AT | 60.062,45 |
| 1010070781 | MONTIGLIO MONFERRATO | AT | 78.247,33 |
| 1010070790 | MORANSENGO | AT | 6.569,47 |
| 1010070800 | NIZZA MONFERRATO | AT | 435.702,30 |
| 1010070810 | OLMO GENTILE | AT | 3.715,29 |
| 1010070820 | PASSERANO MARMORITO | AT | 22.799,36 |
| 1010070830 | PENANGO | AT | 36.991,71 |
| 1010070840 | PIEA | AT | 15.713,36 |
| 1010070850 | PINO D'ASTI | AT | 9.076,45 |
| 1010070860 | PIOVA' MASSAIA | AT | 19.414,58 |
| 1010070870 | PORTACOMARO | AT | 67.281,40 |
| 1010070880 | QUARANTI | AT | 10.120,87 |
| 1010070890 | REFRANCORE | AT | 63.185,64 |
| 1010070900 | REVIGLIASCO D'ASTI | AT | 30.957,07 |
| 1010070910 | ROATTO | AT | 10.210,22 |
| 1010070920 | ROBELLA | AT | 17.114,88 |
| 1010070930 | ROCCA D'ARAZZO | AT | 33.315,84 |
| 1010070940 | ROCCAVERANO | AT | 20.024,95 |
| 1010070950 | ROCCHETTA PALAFAEA | AT | 7.573,98 |
| 1010070960 | ROCCHETTA TANARO | AT | 65.871,99 |
| 1010070970 | SAN DAMIANO D'ASTI | AT | 308.262,35 |
| 1010070980 | SAN GIORGIO SCARAMPI | AT | 3.661,54 |
| 1010070990 | SAN MARTINO ALFIERI | AT | 37.768,25 |
| 1010071000 | SAN MARZANO OLIVETO | AT | 48.939,78 |
| 1010071010 | SAN PAOLO SOLBRITO | AT | 29.568,75 |
| 1010071030 | SCURZOLENGO | AT | 33.176,64 |
| 1010071040 | SEROLE | AT | 4.611,07 |
| 1010071050 | SESSAME | AT | 8.660,95 |
| 1010071060 | SETTIME | AT | 24.041,35 |
| 1010071070 | SOGLIO | AT | 8.613,38 |
| 1010071080 | TIGLIOLE | AT | 48.825,62 |
| 1010071090 | TONCO | AT | 42.908,69 |
| 1010071100 | TONENGO | AT | 7.287,45 |
| 1010071110 | VAGLIO SERRA | AT | 17.299,42 |
| 1010071120 | VALFENERA | AT | 85.158,42 |
| 1010071130 | VESIME | AT | 28.233,21 |
| 1010071140 | VIALE | AT | 9.085,85 |
| 1010071150 | VIARIGI | AT | 35.642,06 |
| 1010071160 | VIGLIANO D'ASTI | AT | 34.441,17 |
| 1010071170 | VILLAFRANCA D'ASTI | AT | 76.070,35 |
| 1010071180 | VILLANOVA D'ASTI | AT | 219.954,34 |
| 1010071190 | VILLA SAN SECONDO | AT | 16.293,90 |
| 1010071200 | VINCHIO | AT | 34.631,37 |
| 1010270010 | ACCEGLIO | CN | 23.874,70 |
| 1010270020 | AISONE | CN | 13.405,46 |
| 1010270030 | ALBA | CN | 1.848.144,97 |
| 1010270040 | ALBARETTO DELLA TORRE | CN | 5.659,87 |
| 1010270050 | ALTO | CN | 6.452,40 |
| 1010270060 | ARGENTERA | CN | 54.271,31 |
| 1010270070 | ARGUELLO | CN | 6.178,49 |
| 1010270080 | BAGNASCO | CN | 41.262,04 |
| 1010270090 | BAGNOLO PIEMONTE | CN | 272.837,00 |
| 1010270100 | BALDISSERO D'ALBA | CN | 32.035,28 |
| 1010270110 | BARBARESCO | CN | 44.718,70 |
| 1010270120 | BARGE | CN | 338.669,07 |
| 1010270130 | BAROLO | CN | 48.438,64 |
| 1010270140 | BASTIA MONDOVI' | CN | 21.667,37 |
| 1010270150 | BATTIFOLLO | CN | 10.141,58 |
| 1010270160 | BEINETTE | CN | 130.016,13 |



| | | | |
|------------|-----------------------|----|--------------|
| 1010270170 | BELLINO | CN | 5.221,22 |
| 1010270180 | BELVEDERE LANGHE | CN | 11.300,66 |
| 1010270190 | BENE VAGIENNA | CN | 188.127,51 |
| 1010270200 | BENEVELLO | CN | 11.575,35 |
| 1010270210 | BERGOLO | CN | 3.560,06 |
| 1010270220 | BERNEZZO | CN | 98.846,69 |
| 1010270230 | BONVICINO | CN | 5.752,86 |
| 1010270240 | BORGOMALE | CN | 9.615,63 |
| 1010270250 | BORGO SAN DALMAZZO | CN | 602.627,01 |
| 1010270260 | BOSIA | CN | 6.495,66 |
| 1010270270 | BOSSOLASCO | CN | 52.399,30 |
| 1010270280 | BOVES | CN | 393.277,54 |
| 1010270290 | BRA | CN | 1.561.897,35 |
| 1010270300 | BRIAGLIA | CN | 10.350,42 |
| 1010270310 | BRIGA ALTA | CN | 8.609,04 |
| 1010270320 | BRONDELLO | CN | 7.715,69 |
| 1010270330 | BROSSASCO | CN | 49.152,54 |
| 1010270340 | BUSCA | CN | 414.435,23 |
| 1010270350 | CAMERANA | CN | 11.059,11 |
| 1010270370 | CANALE | CN | 287.969,54 |
| 1010270380 | CANOSIO | CN | 4.193,37 |
| 1010270390 | CAPRAUNA | CN | 6.321,70 |
| 1010270400 | CARAGLIO | CN | 373.735,71 |
| 1010270410 | CARAMAGNA PIEMONTE | CN | 125.320,28 |
| 1010270420 | CARDE' | CN | 51.443,26 |
| 1010270430 | CARRU' | CN | 257.172,79 |
| 1010270440 | CARTIGNANO | CN | 6.887,73 |
| 1010270450 | CASALGRASSO | CN | 76.270,39 |
| 1010270460 | CASTAGNITO | CN | 85.944,61 |
| 1010270470 | CASTELDEFINO | CN | 28.631,66 |
| 1010270490 | CASTELLETTO STURA | CN | 66.876,55 |
| 1010270500 | CASTELLETTO UZZONE | CN | 7.641,35 |
| 1010270510 | CASTELLINALDO D'ALBA | CN | 42.678,09 |
| 1010270520 | CASTELLINO TANARO | CN | 11.444,20 |
| 1010270530 | CASTELMAGNO | CN | 6.521,32 |
| 1010270540 | CASTELNUOVO DI CEVA | CN | 4.732,19 |
| 1010270550 | CASTIGLIONE FALLETTO | CN | 47.793,90 |
| 1010270560 | CASTIGLIONE TINELLA | CN | 25.358,74 |
| 1010270570 | CASTINO | CN | 17.654,00 |
| 1010270580 | CAVALLERLEONE | CN | 49.183,75 |
| 1010270590 | CAVALLERMAGGIORE | CN | 313.082,80 |
| 1010270600 | CELLE DI MACRA | CN | 4.050,63 |
| 1010270610 | CENTALLO | CN | 352.152,72 |
| 1010270620 | CERESOLE ALBA | CN | 88.719,61 |
| 1010270630 | CERRETTO DELLE LANGHE | CN | 10.331,28 |
| 1010270640 | CERVASCA | CN | 151.124,09 |
| 1010270650 | CERVERE | CN | 98.046,37 |
| 1010270660 | CEVA | CN | 317.840,89 |
| 1010270670 | CHERASCO | CN | 530.839,22 |
| 1010270680 | CHIUSSA DI PESIO | CN | 173.318,46 |
| 1010270690 | CIGLIE' | CN | 6.353,19 |
| 1010270700 | CISSONE | CN | 4.686,03 |
| 1010270710 | CLAVESANA | CN | 32.478,22 |
| 1010270720 | CORNELIANO D'ALBA | CN | 84.605,33 |
| 1010270730 | CORTEMILIA | CN | 152.145,25 |
| 1010270740 | COSSANO BELBO | CN | 34.953,64 |
| 1010270750 | COSTIGLIOLE SALUZZO | CN | 129.147,48 |
| 1010270760 | CRAVANZANA | CN | 14.003,19 |
| 1010270770 | CRISSOLO | CN | 48.116,55 |
| 1010270780 | CUNEO | CN | 3.005.201,40 |
| 1010270790 | DEMONTE | CN | 118.490,18 |
| 1010270800 | DIANO D'ALBA | CN | 136.152,88 |
| 1010270810 | DOGLIANI | CN | 280.925,11 |
| 1010270820 | DRONERO | CN | 207.565,97 |
| 1010270830 | ELVA | CN | 1.853,32 |
| 1010270840 | ENTRACQUE | CN | 146.543,98 |
| 1010270850 | ENVIE | CN | 67.537,30 |



| | | | |
|------------|---------------------------|----|--------------|
| 1010270860 | FARIGLIANO | CN | 69.063,72 |
| 1010270870 | FAULE | CN | 22.886,54 |
| 1010270880 | FEISOGLIO | CN | 14.379,03 |
| 1010270890 | FOSSANO | CN | 1.418.692,31 |
| 1010270900 | FRABOSA SOPRANA | CN | 91.378,05 |
| 1010270910 | FRABOSA SOTTANA | CN | 503.211,49 |
| 1010270920 | FRASSINO | CN | 30.724,44 |
| 1010270930 | GAIOLA | CN | 19.625,32 |
| 1010270940 | GAMBASCA | CN | 9.398,00 |
| 1010270950 | GARESSIO | CN | 219.996,51 |
| 1010270960 | GENOLA | CN | 134.687,26 |
| 1010270970 | GORZEGNO | CN | 9.913,60 |
| 1010270980 | GOTTASECCA | CN | 5.535,95 |
| 1010270990 | GOVONE | CN | 114.562,47 |
| 1010271000 | GRINZANE CAVOUR | CN | 107.380,44 |
| 1010271010 | GUARENE | CN | 153.990,50 |
| 1010271020 | IGLIANO | CN | 447,11 |
| 1010271030 | ISASCA | CN | 3.148,81 |
| 1010271040 | LAGNASCO | CN | 161.427,64 |
| 1010271050 | LA MORRA | CN | 161.670,09 |
| 1010271060 | LEQUIO BERRIA | CN | 14.246,25 |
| 1010271070 | LEQUIO TANARO | CN | 36.209,34 |
| 1010271080 | LESEGNO | CN | 29.526,55 |
| 1010271090 | LEVICE | CN | 8.601,20 |
| 1010271100 | LIMONE PIEMONTE | CN | 1.168.063,33 |
| 1010271110 | LISIO | CN | 10.887,23 |
| 1010271120 | MACRA | CN | 3.544,01 |
| 1010271130 | MAGLIANO ALFIERI | CN | 73.043,12 |
| 1010271140 | MAGLIANO ALPI | CN | 81.332,58 |
| 1010271150 | MANGO | CN | 42.832,20 |
| 1010271160 | MANTA | CN | 159.140,13 |
| 1010271170 | MARENE | CN | 165.810,68 |
| 1010271180 | MARGARITA | CN | 58.522,30 |
| 1010271190 | MARMORA | CN | 7.429,06 |
| 1010271200 | MARSAGLIA | CN | 9.026,02 |
| 1010271210 | MARTINIANA PO | CN | 18.423,51 |
| 1010271220 | MELLE | CN | 15.611,88 |
| 1010271230 | MOIOLA | CN | 9.842,40 |
| 1010271240 | MOMBARCARO | CN | 15.013,47 |
| 1010271250 | MOMBASIGLIO | CN | 18.591,05 |
| 1010271260 | MONASTERO DI VASCO | CN | 36.279,58 |
| 1010271270 | MONASTEROLO CASOTTO | CN | 18.149,58 |
| 1010271280 | MONASTEROLO DI SAVIGLIANO | CN | 70.363,57 |
| 1010271290 | MONCHIERO | CN | 24.690,72 |
| 1010271300 | MONDOVI' | CN | 1.439.501,97 |
| 1010271310 | MONESIGLIO | CN | 32.702,68 |
| 1010271320 | MONFORTE D'ALBA | CN | 122.321,93 |
| 1010271330 | MONTA' | CN | 170.394,23 |
| 1010271340 | MONTALDO DI MONDOVI' | CN | 112.118,38 |
| 1010271350 | MONTALDO ROERO | CN | 25.892,32 |
| 1010271360 | MONTANERA | CN | 39.759,37 |
| 1010271370 | MONTELUPO ALBESE | CN | 17.292,78 |
| 1010271380 | MONTEMALE DI CUNEO | CN | 6.918,61 |
| 1010271390 | MONTEROSSO GRANA | CN | 29.024,57 |
| 1010271400 | MONTEU ROERO | CN | 39.535,74 |
| 1010271410 | MONTEZEMOLO | CN | 15.093,27 |
| 1010271420 | MONTICELLO D'ALBA | CN | 96.836,16 |
| 1010271430 | MORETTA | CN | 154.199,41 |
| 1010271440 | MOROZZO | CN | 92.388,91 |
| 1010271450 | MURAZZANO | CN | 39.622,04 |
| 1010271460 | MURELLO | CN | 57.356,70 |
| 1010271470 | NARZOLE | CN | 165.111,74 |
| 1010271480 | NEIVE | CN | 162.239,15 |
| 1010271490 | NEVIGLIE | CN | 8.770,92 |
| 1010271500 | NIELLA BELBO | CN | 14.424,51 |
| 1010271510 | NIELLA TANARO | CN | 35.591,14 |
| 1010271520 | NOVELLO | CN | 53.324,25 |



| | | | |
|------------|-----------------------|----|--------------|
| 1010271530 | NUCETTO | CN | 17.821,28 |
| 1010271540 | ONCINO | CN | 6.015,04 |
| 1010271550 | ORMEA | CN | 163.310,80 |
| 1010271560 | OSTANA | CN | 7.462,23 |
| 1010271570 | PAESANA | CN | 156.795,39 |
| 1010271580 | PAGNO | CN | 15.127,28 |
| 1010271590 | PAMPARATO | CN | 62.669,96 |
| 1010271600 | PAROLDO | CN | 7.906,50 |
| 1010271610 | PERLETTO | CN | 10.678,00 |
| 1010271620 | PERLO | CN | 6.108,87 |
| 1010271630 | PEVERAGNO | CN | 271.416,34 |
| 1010271640 | PEZZOLO VALLE UZZONE | CN | 10.953,84 |
| 1010271650 | PIANFEI | CN | 92.705,20 |
| 1010271660 | PIASCO | CN | 82.001,20 |
| 1010271670 | PIETRAPORZIO | CN | 12.616,24 |
| 1010271680 | PIOBESI D'ALBA | CN | 57.241,48 |
| 1010271690 | PIOZZO | CN | 48.227,19 |
| 1010271700 | POCAPAGLIA | CN | 91.720,91 |
| 1010271710 | POLONGHERA | CN | 51.626,31 |
| 1010271720 | PONTECHIANALE | CN | 73.943,76 |
| 1010271730 | PRADLEVES | CN | 28.674,29 |
| 1010271740 | PRAZZO | CN | 22.316,04 |
| 1010271750 | PRIERO | CN | 19.757,47 |
| 1010271760 | PRIOCCA | CN | 77.735,56 |
| 1010271770 | PRIOLA | CN | 24.194,33 |
| 1010271780 | PRUNETTO | CN | 11.852,15 |
| 1010271790 | RACCONIGI | CN | 443.882,67 |
| 1010271800 | REVELLO | CN | 286.851,12 |
| 1010271810 | RIFREDDO | CN | 29.729,30 |
| 1010271820 | RITTANA | CN | 5.693,41 |
| 1010271830 | ROASCHIA | CN | 9.152,35 |
| 1010271840 | ROASCIO | CN | 3.973,34 |
| 1010271850 | ROBILANTE | CN | 83.942,19 |
| 1010271860 | ROBURENT | CN | 230.754,82 |
| 1010271870 | ROCCABRUNA | CN | 61.732,12 |
| 1010271880 | ROCCA CIGLIE' | CN | 9.819,16 |
| 1010271890 | ROCCA DE' BALDI | CN | 70.166,35 |
| 1010271900 | ROCCAFORTE MONDOVI' | CN | 157.227,72 |
| 1010271910 | ROCCASPARVERA | CN | 14.432,38 |
| 1010271920 | ROCCAIONE | CN | 84.425,94 |
| 1010271930 | ROCCHETTA BELBO | CN | 5.058,68 |
| 1010271940 | RODDI | CN | 75.129,51 |
| 1010271950 | RODDINO | CN | 13.041,19 |
| 1010271960 | RODELLO | CN | 25.510,35 |
| 1010271970 | ROSSANA | CN | 29.163,03 |
| 1010271980 | RUFFIA | CN | 22.317,47 |
| 1010271990 | SALE DELLE LANGHE | CN | 19.381,69 |
| 1010272000 | SALE SAN GIOVANNI | CN | 8.456,67 |
| 1010272010 | SALICETO | CN | 37.823,71 |
| 1010272020 | SALMOUR | CN | 26.236,94 |
| 1010272030 | SALUZZO | CN | 1.227.211,47 |
| 1010272040 | SAMBUCO | CN | 6.076,02 |
| 1010272050 | SAMPEYRE | CN | 234.441,91 |
| 1010272060 | SAN BENEDETTO BELBO | CN | 8.302,41 |
| 1010272070 | SAN DAMIANO MACRA | CN | 21.965,64 |
| 1010272080 | SANFRE' | CN | 89.748,70 |
| 1010272090 | SANFRONT | CN | 77.283,97 |
| 1010272100 | SAN MICHELE MONDOVI' | CN | 61.931,25 |
| 1010272110 | SANT'ALBANO STURA | CN | 105.762,30 |
| 1010272120 | SANTA VITTORIA D'ALBA | CN | 88.882,14 |
| 1010272130 | SANTO STEFANO BELBO | CN | 222.052,63 |
| 1010272140 | SANTO STEFANO ROERO | CN | 31.773,01 |
| 1010272150 | SAVIGLIANO | CN | 1.317.167,09 |
| 1010272160 | SCAGNELLO | CN | 6.492,59 |
| 1010272170 | SCARNAFIGI | CN | 149.833,50 |
| 1010272180 | SERRALUNGA D'ALBA | CN | 45.873,26 |
| 1010272190 | SERRAVALLE LANGHE | CN | 13.126,73 |




| | | | |
|------------|-------------------------|----|--------------|
| 1010272200 | SINIO | CN | 12.228,69 |
| 1010272210 | SOMANO | CN | 12.099,29 |
| 1010272220 | SOMMARIVA DEL BOSCO | CN | 303.296,39 |
| 1010272230 | SOMMARIVA PERNO | CN | 80.437,85 |
| 1010272240 | STROPPO | CN | 8.736,12 |
| 1010272250 | TARANTASCA | CN | 92.392,89 |
| 1010272260 | TORRE BORMIDA | CN | 8.216,56 |
| 1010272270 | TORRE MONDOVI' | CN | 18.136,66 |
| 1010272280 | TORRE SAN GIORGIO | CN | 41.142,89 |
| 1010272290 | TORRESINA | CN | 3.757,84 |
| 1010272291 | TREISO | CN | 40.771,09 |
| 1010272300 | TREZZO TINELLA | CN | 8.465,69 |
| 1010272310 | TRINITA' | CN | 99.938,61 |
| 1010272320 | VALDIERI | CN | 99.428,31 |
| 1010272330 | VALGRANA | CN | 27.566,84 |
| 1010272340 | VALLORiate | CN | 7.435,69 |
| 1010272360 | VENASCA | CN | 54.390,83 |
| 1010272370 | VERDUNO | CN | 35.895,33 |
| 1010272380 | VERNANTE | CN | 119.201,40 |
| 1010272390 | VERZUOLO | CN | 330.952,53 |
| 1010272400 | VEZZA D'ALBA | CN | 90.325,10 |
| 1010272410 | VICOFORTE | CN | 144.094,67 |
| 1010272420 | VIGNOLO | CN | 73.659,47 |
| 1010272430 | VILLAFALLETTO | CN | 167.005,83 |
| 1010272440 | VILLANOVA MONDOVI' | CN | 187.359,47 |
| 1010272450 | VILLANOVA SOLARO | CN | 44.913,43 |
| 1010272460 | VILLAR SAN COSTANZO | CN | 43.961,05 |
| 1010272470 | VINADIO | CN | 41.722,22 |
| 1010272480 | VIOLA | CN | 108.180,64 |
| 1010272490 | VOTTIGNASCO | CN | 18.359,17 |
| 1010520010 | AGRATE CONTURBIA | NO | 84.225,00 |
| 1010520020 | AMENO | NO | 80.748,72 |
| 1010520060 | ARMENO | NO | 127.895,59 |
| 1010520070 | ARONA | NO | 963.906,44 |
| 1010520110 | BARENGO | NO | 50.477,50 |
| 1010520150 | BELLINZAGO NOVARESE | NO | 325.727,91 |
| 1010520170 | BIANDRATE | NO | 106.091,79 |
| 1010520180 | BOCA | NO | 54.392,69 |
| 1010520200 | BOGOGNO | NO | 110.516,90 |
| 1010520210 | BOLZANO NOVARESE | NO | 42.851,80 |
| 1010520220 | BORGOLAVEZZARO | NO | 110.812,53 |
| 1010520230 | BORGOMANERO | NO | 1.339.891,87 |
| 1010520240 | BORGO TICINO | NO | 166.286,25 |
| 1010520250 | BRIGA NOVARESE | NO | 120.351,08 |
| 1010520260 | BRIONA | NO | 83.518,40 |
| 1010520290 | CALTIGNAGA | NO | 147.040,68 |
| 1010520310 | CAMERI | NO | 390.757,80 |
| 1010520350 | CARPIGNANO SESIA | NO | 123.710,13 |
| 1010520360 | CASALBELTRAME | NO | 69.792,75 |
| 1010520380 | CASALEGGIO NOVARA | NO | 53.837,81 |
| 1010520390 | CASALINO | NO | 190.858,48 |
| 1010520400 | CASALVOLONE | NO | 66.943,48 |
| 1010520410 | CASTELLAZZO NOVARESE | NO | 39.011,99 |
| 1010520420 | CASTELLETO SOPRA TICINO | NO | 446.560,48 |
| 1010520430 | CAVAGLIETTO | NO | 18.214,54 |
| 1010520440 | CAVAGLIO D'AGOGNA | NO | 44.807,62 |
| 1010520460 | CAVALLIRIO | NO | 54.971,36 |
| 1010520480 | CERANO | NO | 265.366,53 |
| 1010520491 | COLAZZA | NO | 62.312,72 |
| 1010520500 | COMIGNAGO | NO | 42.802,99 |
| 1010520530 | CRESSA | NO | 75.461,40 |
| 1010520560 | CUREGGIO | NO | 106.596,74 |
| 1010520580 | DIVIGNANO | NO | 41.671,70 |
| 1010520600 | DORMELLETO | NO | 168.717,97 |
| 1010520630 | FARA NOVARESE | NO | 92.010,27 |
| 1010520640 | FONTANETO D'AGOGNA | NO | 124.455,61 |
| 1010520660 | GALLIATE | NO | 560.169,37 |




| | | | |
|------------|-------------------------|----|--------------|
| 1010520670 | GARBAGNA NOVARESE | NO | 66.542,42 |
| 1010520680 | GARGALLO | NO | 68.748,48 |
| 1010520695 | GATTICO-VERUNO | NO | 218.997,32 |
| 1010520700 | GHEMME | NO | 172.514,86 |
| 1010520730 | GOZZANO | NO | 261.256,04 |
| 1010520740 | GRANOZZO CON MONTICELLO | NO | 90.832,12 |
| 1010520760 | GRIGNASCO | NO | 188.093,06 |
| 1010520790 | INVORIO | NO | 158.825,17 |
| 1010520800 | LANDIONA | NO | 27.932,77 |
| 1010520810 | LESA | NO | 292.526,53 |
| 1010520840 | MAGGIORA | NO | 85.633,36 |
| 1010520851 | MANDELLO VITTA | NO | 21.058,04 |
| 1010520860 | MARANO TICINO | NO | 56.797,49 |
| 1010520880 | MASSINO VISCONTI | NO | 132.579,85 |
| 1010520890 | MEINA | NO | 200.622,05 |
| 1010520910 | MEZZOMERICO | NO | 30.752,22 |
| 1010520920 | MIASINO | NO | 71.428,05 |
| 1010520940 | MOMO | NO | 142.028,77 |
| 1010520970 | NEBBIUNO | NO | 183.108,93 |
| 1010520980 | NIBBIOLA | NO | 60.580,29 |
| 1010521000 | NOVARA | NO | 4.480.840,95 |
| 1010521020 | OLEGGIO | NO | 539.324,22 |
| 1010521030 | OLEGGIO CASTELLO | NO | 76.374,53 |
| 1010521060 | ORTA SAN GIULIO | NO | 147.477,05 |
| 1010521080 | PARUZZARO | NO | 104.633,19 |
| 1010521090 | PELLA | NO | 80.434,03 |
| 1010521100 | PETTENASCO | NO | 90.642,36 |
| 1010521130 | PISANO | NO | 55.486,79 |
| 1010521140 | POGNO | NO | 68.695,92 |
| 1010521150 | POMBIA | NO | 67.553,60 |
| 1010521160 | PRATO SESIA | NO | 82.947,31 |
| 1010521230 | RECETTO | NO | 50.833,71 |
| 1010521240 | ROMAGNANO SESIA | NO | 232.964,85 |
| 1010521250 | ROMENTINO | NO | 202.690,75 |
| 1010521270 | SAN MAURIZIO D'OPAGLIO | NO | 136.560,94 |
| 1010521280 | SAN NAZZARO SESIA | NO | 49.915,98 |
| 1010521290 | SAN PIETRO MOSEZZO | NO | 215.752,73 |
| 1010521310 | SILLAVENGO | NO | 36.895,11 |
| 1010521320 | SIZZANO | NO | 65.597,93 |
| 1010521330 | SORISO | NO | 49.309,16 |
| 1010521340 | SOZZAGO | NO | 67.589,52 |
| 1010521360 | SUNO | NO | 125.964,34 |
| 1010521370 | TERDOBBIAE | NO | 36.384,29 |
| 1010521390 | TORNACO | NO | 57.821,58 |
| 1010521420 | TRECATE | NO | 809.888,20 |
| 1010521460 | VAPRIO D'AGOGNA | NO | 46.960,71 |
| 1010521470 | VARALLO POMBIA | NO | 153.706,69 |
| 1010521510 | VESPOLATE | NO | 109.465,79 |
| 1010521520 | VICOLUNGO | NO | 61.598,46 |
| 1010521550 | VINZAGLIO | NO | 63.824,79 |
| 1010810010 | AGLIE' | TO | 137.517,31 |
| 1010810020 | AIRASCA | TO | 112.095,65 |
| 1010810030 | ALA DI STURA | TO | 104.452,96 |
| 1010810040 | ALBIANO D'IVREA | TO | 91.431,48 |
| 1010810060 | ALMESE | TO | 262.006,65 |
| 1010810070 | ALPETTE | TO | 44.199,77 |
| 1010810080 | ALPIGNANO | TO | 641.237,81 |
| 1010810090 | ANDEZENO | TO | 81.640,41 |
| 1010810100 | ANDRATE | TO | 54.731,48 |
| 1010810110 | ANGROGNA | TO | 25.134,02 |
| 1010810120 | ARIGNANO | TO | 49.951,10 |
| 1010810130 | AVIGLIANA | TO | 574.972,09 |
| 1010810140 | AZEGLIO | TO | 70.543,87 |
| 1010810150 | BAIRO | TO | 35.922,80 |
| 1010810160 | BALANGERO | TO | 144.320,99 |
| 1010810170 | BALDISSERO CANAVESE | TO | 20.659,37 |
| 1010810180 | BALDISSERO TORINESE | TO | 156.456,28 |




| | | | |
|------------|-----------------------|----|--------------|
| 1010810190 | BALME | TO | 32.687,49 |
| 1010810200 | BANCHETTE | TO | 151.145,79 |
| 1010810210 | BARBANIA | TO | 59.529,35 |
| 1010810220 | BARDONECCHIA | TO | 1.619.688,15 |
| 1010810230 | BARONE CANAVESE | TO | 26.816,25 |
| 1010810240 | BEINASCO | TO | 659.114,92 |
| 1010810250 | BIBIANA | TO | 81.099,86 |
| 1010810260 | BOBBIO PELLICE | TO | 36.771,58 |
| 1010810270 | BOLLENGO | TO | 95.748,47 |
| 1010810280 | BORGARO TORINESE | TO | 405.202,13 |
| 1010810290 | BORGIALLO | TO | 29.005,56 |
| 1010810300 | BORGOFRANCO D'IVREA | TO | 153.890,42 |
| 1010810310 | BORGOMASINO | TO | 52.001,42 |
| 1010810320 | BORGONE SUSA | TO | 73.162,15 |
| 1010810330 | BOSCONERO | TO | 103.201,34 |
| 1010810340 | BRANDIZZO | TO | 279.410,12 |
| 1010810350 | BRICHERASIO | TO | 133.915,89 |
| 1010810360 | BROSSO | TO | 29.560,48 |
| 1010810370 | BROZOLO | TO | 21.649,92 |
| 1010810380 | BRUINO | TO | 280.058,67 |
| 1010810390 | BRUSASCO | TO | 78.057,70 |
| 1010810400 | BRUZOLO | TO | 42.821,35 |
| 1010810410 | BURIASCO | TO | 64.694,20 |
| 1010810420 | BURLOLO | TO | 56.366,12 |
| 1010810430 | BUSANO | TO | 55.732,28 |
| 1010810440 | BUSSOLENO | TO | 257.597,63 |
| 1010810450 | BUTTIGLIERA ALTA | TO | 235.752,77 |
| 1010810460 | CAFASSE | TO | 164.537,83 |
| 1010810470 | CALUSO | TO | 346.843,01 |
| 1010810480 | CAMBIANO | TO | 232.858,69 |
| 1010810490 | CAMPIGLIONE-FENILE | TO | 57.504,92 |
| 1010810500 | CANDIA CANAVESE | TO | 56.836,77 |
| 1010810510 | CANDIOLO | TO | 163.242,77 |
| 1010810520 | CANISCHIO | TO | 19.618,57 |
| 1010810521 | CANTALUPA | TO | 93.915,51 |
| 1010810530 | CANTOIRA | TO | 126.390,26 |
| 1010810540 | CAPRIE | TO | 71.721,60 |
| 1010810550 | CARAVINO | TO | 47.588,24 |
| 1010810560 | CAREMA | TO | 32.226,08 |
| 1010810570 | CARIGNANO | TO | 455.977,41 |
| 1010810580 | CARMAGNOLA | TO | 1.196.349,19 |
| 1010810590 | CASALBORGONE | TO | 72.258,00 |
| 1010810600 | CASCINETTE D'IVREA | TO | 49.096,22 |
| 1010810610 | CASELETTE | TO | 135.664,18 |
| 1010810620 | CASELLE TORINESE | TO | 634.359,25 |
| 1010810630 | CASTAGNETO PO | TO | 83.307,63 |
| 1010810640 | CASTAGNOLE PIEMONTE | TO | 87.958,00 |
| 1010810650 | CASTELLAMONTE | TO | 406.047,48 |
| 1010810660 | CASTELNUOVO NIGRA | TO | 37.478,81 |
| 1010810670 | CASTIGLIONE TORINESE | TO | 288.392,70 |
| 1010810671 | CAVAGNOLO | TO | 96.788,56 |
| 1010810680 | CAVOUR | TO | 301.642,49 |
| 1010810690 | CERCENASCO | TO | 75.971,77 |
| 1010810700 | CERES | TO | 122.767,88 |
| 1010810710 | CERESOLE REALE | TO | 159.646,54 |
| 1010810720 | CESANA TORINESE | TO | 472.087,91 |
| 1010810730 | CHIALAMBERTO | TO | 91.643,82 |
| 1010810740 | CHIANOCCO | TO | 58.937,93 |
| 1010810750 | CHIAVERANO | TO | 61.165,69 |
| 1010810760 | CHIERI | TO | 1.916.355,72 |
| 1010810770 | CHIESANUOVA | TO | 9.572,27 |
| 1010810780 | CHIOMONTE | TO | 165.021,50 |
| 1010810790 | CHIUSA DI SAN MICHELE | TO | 54.049,57 |
| 1010810800 | CHIVASSO | TO | 1.026.067,35 |
| 1010810810 | CICONIO | TO | 14.840,69 |
| 1010810820 | CINTANO | TO | 19.763,03 |
| 1010810830 | CINZANO | TO | 21.753,99 |



| | | | |
|------------|------------------------|----|--------------|
| 1010810840 | CIRIE' | TO | 1.024.823,49 |
| 1010810850 | CLAVIERE | TO | 80.460,74 |
| 1010810860 | COASSOLO TORINESE | TO | 94.596,21 |
| 1010810870 | COAZZE | TO | 207.954,49 |
| 1010810880 | COLLEGNO | TO | 1.938.789,10 |
| 1010810890 | COLLERETTO CASTELNUOVO | TO | 22.652,38 |
| 1010810900 | COLLERETTO GIACOSA | TO | 37.746,34 |
| 1010810910 | CONDOVE | TO | 201.164,40 |
| 1010810920 | CORIO | TO | 210.468,87 |
| 1010810930 | COSSANO CANAVESE | TO | 14.932,23 |
| 1010810940 | CUCEGLIO | TO | 40.086,07 |
| 1010810950 | CUMIANA | TO | 264.739,23 |
| 1010810960 | CUORGNE' | TO | 518.747,82 |
| 1010810970 | DRUENTO | TO | 334.487,18 |
| 1010810980 | EXILLES | TO | 39.231,70 |
| 1010810990 | FAVRIA | TO | 175.532,67 |
| 1010811000 | FELETTO | TO | 80.079,86 |
| 1010811010 | FENESTRELLE | TO | 123.149,45 |
| 1010811020 | FIANO | TO | 134.746,33 |
| 1010811030 | FIORANO CANAVESE | TO | 26.670,48 |
| 1010811040 | FOGLIZZO | TO | 93.075,88 |
| 1010811050 | FORNO CANAVESE | TO | 109.737,33 |
| 1010811060 | FRASSINETTO | TO | 35.741,79 |
| 1010811070 | FRONT | TO | 56.842,62 |
| 1010811080 | FROSSASCO | TO | 74.894,70 |
| 1010811090 | GARZIGLIANA | TO | 22.830,18 |
| 1010811100 | GASSINO TORINESE | TO | 461.488,62 |
| 1010811110 | GERMAGNANO | TO | 54.291,97 |
| 1010811120 | GIAGLIONE | TO | 46.528,39 |
| 1010811130 | GIAVENO | TO | 845.719,40 |
| 1010811140 | GIVOLETTO | TO | 104.734,08 |
| 1010811150 | GRAVERE | TO | 85.401,23 |
| 1010811160 | GROSCAVALLO | TO | 61.251,45 |
| 1010811170 | GROSSO | TO | 44.083,78 |
| 1010811180 | GRUGLIASCO | TO | 1.212.862,13 |
| 1010811190 | INGRIA | TO | 8.427,23 |
| 1010811200 | INVERSO PINASCA | TO | 21.502,24 |
| 1010811210 | ISOLABELLA | TO | 23.777,35 |
| 1010811220 | ISSIGLIO | TO | 17.917,07 |
| 1010811230 | IVREA | TO | 1.367.380,45 |
| 1010811240 | LA CASSA | TO | 45.433,58 |
| 1010811250 | LA LOGGIA | TO | 300.254,07 |
| 1010811260 | LANZO TORINESE | TO | 333.392,71 |
| 1010811270 | LAURIANO | TO | 58.203,21 |
| 1010811280 | LEINI | TO | 616.894,26 |
| 1010811290 | LEMIE | TO | 32.597,61 |
| 1010811300 | LESSOLO | TO | 72.537,78 |
| 1010811310 | LEVONE | TO | 22.226,26 |
| 1010811320 | LOCANA | TO | 204.899,29 |
| 1010811330 | LOMBARDORE | TO | 92.598,91 |
| 1010811340 | LOMBRIASCO | TO | 54.933,71 |
| 1010811350 | LORANZE' | TO | 44.884,57 |
| 1010811370 | LUSERNA SAN GIOVANNI | TO | 224.396,98 |
| 1010811380 | LUSERNETTA | TO | 18.521,26 |
| 1010811390 | LUSIGLIE' | TO | 22.908,66 |
| 1010811400 | MACELLO | TO | 64.681,17 |
| 1010811410 | MAGLIONE | TO | 15.032,16 |
| 1010811420 | MARENTINO | TO | 45.110,38 |
| 1010811430 | MASSELLO | TO | 8.779,35 |
| 1010811440 | MATHI | TO | 141.564,12 |
| 1010811450 | MATTIE | TO | 45.461,62 |
| 1010811460 | MAZZE' | TO | 174.665,29 |
| 1010811470 | MEANA DI SUSÀ | TO | 64.537,93 |
| 1010811480 | MERCENASCO | TO | 51.721,04 |
| 1010811500 | MEZZENILE | TO | 81.326,79 |
| 1010811510 | MOMBELLO DI TORINO | TO | 15.083,87 |
| 1010811520 | MOMPANTERO | TO | 23.745,87 |



| | | | |
|------------|--------------------|----|--------------|
| 1010811530 | MONASTERO DI LANZO | TO | 58.647,35 |
| 1010811540 | MONCALIERI | TO | 2.995.278,36 |
| 1010811550 | MONCENISIO | TO | 8.866,28 |
| 1010811560 | MONTALDO TORINESE | TO | 26.602,49 |
| 1010811570 | MONTALENGHE | TO | 38.325,62 |
| 1010811580 | MONTALTO DORA | TO | 152.279,92 |
| 1010811590 | MONTANARO | TO | 186.403,26 |
| 1010811600 | MONTEU DA PO | TO | 36.749,74 |
| 1010811610 | MORIONDO TORINESE | TO | 38.011,99 |
| 1010811620 | NICHELINO | TO | 1.187.468,35 |
| 1010811630 | NOASCA | TO | 28.905,31 |
| 1010811640 | NOLE | TO | 223.848,76 |
| 1010811641 | NOMAGLIO | TO | 16.269,87 |
| 1010811650 | NONE | TO | 391.832,48 |
| 1010811660 | NOVALESA | TO | 25.074,25 |
| 1010811670 | OGLIANICO | TO | 53.960,17 |
| 1010811680 | ORBASSANO | TO | 1.011.315,85 |
| 1010811690 | ORIO CANAVESE | TO | 36.617,52 |
| 1010811700 | OSASCO | TO | 43.117,39 |
| 1010811710 | OSASIO | TO | 35.457,46 |
| 1010811711 | OULX | TO | 604.958,54 |
| 1010811720 | OZEGNA | TO | 47.587,38 |
| 1010811730 | PALAZZO CANAVESE | TO | 43.182,04 |
| 1010811740 | PANCALIERI | TO | 88.954,30 |
| 1010811750 | PARELLA | TO | 23.616,16 |
| 1010811760 | PAVAROLO | TO | 48.559,21 |
| 1010811770 | PAVONE CANAVESE | TO | 162.750,86 |
| 1010811790 | PECETTO TORINESE | TO | 298.756,04 |
| 1010811800 | PEROSA ARGENTINA | TO | 116.973,12 |
| 1010811810 | PEROSA CANAVESE | TO | 27.996,76 |
| 1010811820 | PERRERO | TO | 37.088,92 |
| 1010811830 | PERTUSIO | TO | 25.394,69 |
| 1010811840 | PESSINETTO | TO | 65.453,33 |
| 1010811850 | PIANEZZA | TO | 596.963,22 |
| 1010811860 | PINASCA | TO | 93.623,69 |
| 1010811870 | PINEROLO | TO | 2.054.654,94 |
| 1010811880 | PINO TORINESE | TO | 739.342,30 |
| 1010811890 | PIOBESI TORINESE | TO | 178.354,37 |
| 1010811900 | PIOSSASCO | TO | 631.242,37 |
| 1010811910 | PISCINA | TO | 120.409,36 |
| 1010811920 | PIVERONE | TO | 63.491,15 |
| 1010811930 | POIRINO | TO | 550.540,67 |
| 1010811931 | POMARETTO | TO | 37.189,51 |
| 1010811940 | PONT-CANAVESE | TO | 160.124,33 |
| 1010811950 | PORTE | TO | 28.412,15 |
| 1010811960 | PRAGELATO | TO | 320.625,28 |
| 1010811970 | PRALI | TO | 101.576,51 |
| 1010811980 | PRALORMO | TO | 109.876,63 |
| 1010811981 | PRAMOLLO | TO | 18.687,59 |
| 1010811982 | PRAROSTINO | TO | 30.878,54 |
| 1010811990 | PRASCORSANO | TO | 28.409,07 |
| 1010812000 | PRATIGLIONE | TO | 18.467,13 |
| 1010812010 | QUAGLIUZZO | TO | 10.989,58 |
| 1010812011 | QUASSOLO | TO | 13.988,90 |
| 1010812020 | QUINCINETTO | TO | 68.174,20 |
| 1010812030 | REANO | TO | 69.564,22 |
| 1010812040 | RIBORDONE | TO | 23.169,09 |
| 1010812050 | RIVALBA | TO | 45.662,60 |
| 1010812060 | RIVALTA DI TORINO | TO | 592.874,63 |
| 1010812070 | RIVA PRESSO CHIERI | TO | 233.202,70 |
| 1010812080 | RIVARA | TO | 86.073,73 |
| 1010812090 | RIVAROLO CANAVESE | TO | 686.135,12 |
| 1010812100 | RIVAROSSA | TO | 61.539,90 |
| 1010812110 | RIVOLI | TO | 2.543.329,87 |
| 1010812120 | ROBASSOMERO | TO | 146.729,36 |
| 1010812130 | ROCCA CANAVESE | TO | 95.304,48 |
| 1010812131 | ROLETTO | TO | 68.795,95 |




| | | | |
|------------|-------------------------|----|---------------|
| 1010812140 | ROMANO CANAVESE | TO | 104.718,45 |
| 1010812150 | RONCO CANAVESE | TO | 57.458,91 |
| 1010812160 | RONDISSONE | TO | 75.943,64 |
| 1010812170 | RORA' | TO | 11.137,05 |
| 1010812190 | ROSTA | TO | 222.708,16 |
| 1010812191 | ROURE | TO | 71.854,34 |
| 1010812200 | RUBIANA | TO | 188.762,64 |
| 1010812210 | RUEGLIO | TO | 35.066,85 |
| 1010812230 | SALASSA | TO | 79.012,33 |
| 1010812231 | SALBERTRAND | TO | 61.757,08 |
| 1010812240 | SALERANO CANAVESE | TO | 18.988,40 |
| 1010812250 | SALZA DI PINEROLO | TO | 5.987,06 |
| 1010812260 | SAMONE | TO | 51.871,06 |
| 1010812270 | SAN BENIGNO CANAVESE | TO | 231.229,61 |
| 1010812280 | SAN CARLO CANAVESE | TO | 168.422,03 |
| 1010812290 | SAN COLOMBANO BELMONTE | TO | 14.370,01 |
| 1010812300 | SAN DIDERO | TO | 17.975,00 |
| 1010812310 | SAN FRANCESCO AL CAMPO | TO | 172.748,44 |
| 1010812311 | SANGANO | TO | 125.733,52 |
| 1010812320 | SAN GERMANO CHISONE | TO | 40.587,98 |
| 1010812330 | SAN GILLIO | TO | 101.721,33 |
| 1010812340 | SAN GIORGIO CANAVESE | TO | 139.281,40 |
| 1010812350 | SAN GIORIO DI SUSÀ | TO | 41.492,38 |
| 1010812360 | SAN GIUSTO CANAVESE | TO | 138.685,70 |
| 1010812370 | SAN MARTINO CANAVESE | TO | 36.719,45 |
| 1010812380 | SAN MAURIZIO CANAVESE | TO | 374.386,17 |
| 1010812390 | SAN MAURO TORINESE | TO | 633.283,18 |
| 1010812400 | SAN PIETRO VAL LEMINA | TO | 72.685,62 |
| 1010812410 | SAN PONSO | TO | 13.363,96 |
| 1010812420 | SAN RAFFAELE CIMENA | TO | 129.342,45 |
| 1010812430 | SAN SEBASTIANO DA PO | TO | 70.757,68 |
| 1010812440 | SAN SECONDO DI PINEROLO | TO | 111.861,79 |
| 1010812450 | SANT'AMBROGIO DI TORINO | TO | 129.162,88 |
| 1010812460 | SANT'ANTONINO DI SUSÀ | TO | 145.670,86 |
| 1010812470 | SANTENA | TO | 362.868,31 |
| 1010812480 | SAUZE DI CESANA | TO | 77.625,04 |
| 1010812490 | SAUZE D'OULX | TO | 768.105,65 |
| 1010812500 | SCALENGHE | TO | 158.658,38 |
| 1010812510 | SCARMAGNO | TO | 43.359,59 |
| 1010812520 | SCIOLZE | TO | 66.781,42 |
| 1010812530 | SESTRIERE | TO | 747.231,82 |
| 1010812540 | SETTIMO ROTTARO | TO | 22.580,70 |
| 1010812550 | SETTIMO TORINESE | TO | 1.230.304,08 |
| 1010812560 | SETTIMO VITTONÈ | TO | 64.468,69 |
| 1010812570 | SPARONE | TO | 65.304,53 |
| 1010812580 | STRAMBINELLO | TO | 8.352,69 |
| 1010812590 | STRAMBINO | TO | 249.213,70 |
| 1010812600 | SUSÀ | TO | 310.776,28 |
| 1010812610 | TAVAGNASCO | TO | 16.038,57 |
| 1010812620 | TORINO | TO | 60.068.253,74 |
| 1010812630 | TORRAZZA PIEMONTE | TO | 73.805,95 |
| 1010812631 | TORRE CANAVESE | TO | 30.600,65 |
| 1010812640 | TORRE PELLICE | TO | 184.702,52 |
| 1010812650 | TRANA | TO | 156.038,00 |
| 1010812680 | TRAVERSELLA | TO | 25.021,63 |
| 1010812681 | TRAVES | TO | 30.084,96 |
| 1010812690 | TROFARELLO | TO | 476.703,48 |
| 1010812710 | USSEAUX | TO | 33.857,16 |
| 1010812720 | USSEGLIO | TO | 37.595,22 |
| 1010812730 | VAIE | TO | 36.952,81 |
| 1010812735 | VALCHIUSA | TO | 79.052,47 |
| 1010812740 | VAL DELLA TORRE | TO | 195.072,52 |
| 1010812741 | VALLO TORINESE | TO | 23.092,44 |
| 1010812742 | VALGIOIE | TO | 56.909,90 |
| 1010812745 | VAL DI CHY | TO | 59.465,13 |
| 1010812750 | VALPERGA | TO | 130.754,82 |
| 1010812760 | VALPRATO SOANA | TO | 30.026,70 |




| | | | |
|------------|----------------------|----|------------|
| 1010812761 | VARISELLA | TO | 28.280,37 |
| 1010812770 | VAUDA CANAVESE | TO | 63.377,34 |
| 1010812790 | VENARIA | TO | 856.036,45 |
| 1010812791 | VENAUS | TO | 38.218,72 |
| 1010812800 | VEROLENGO | TO | 159.144,46 |
| 1010812810 | VERRUA SAVOIA | TO | 62.116,53 |
| 1010812820 | VESTIGNE' | TO | 42.745,39 |
| 1010812830 | VIALFRE' | TO | 8.337,72 |
| 1010812850 | VIDRACCO | TO | 15.003,72 |
| 1010812860 | VIGONE | TO | 259.730,55 |
| 1010812870 | VILAFRANCA PIEMONTE | TO | 216.277,92 |
| 1010812880 | VILLANOVA CANAVESE | TO | 38.552,75 |
| 1010812890 | VILLARBASSE | TO | 168.295,04 |
| 1010812891 | VILLAR DORA | TO | 105.360,60 |
| 1010812900 | VILLAREGGIA | TO | 40.752,29 |
| 1010812910 | VILLAR FOCCHIARDO | TO | 97.616,61 |
| 1010812920 | VILLAR PELLICE | TO | 36.442,08 |
| 1010812930 | VILLAR PEROSA | TO | 137.035,45 |
| 1010812940 | VILLASTELLONE | TO | 225.827,03 |
| 1010812950 | VINOVO | TO | 559.269,91 |
| 1010812960 | VIRLE PIEMONTE | TO | 66.751,54 |
| 1010812970 | VISCHE | TO | 73.387,79 |
| 1010812980 | VISTRORIO | TO | 18.183,88 |
| 1010812990 | VIU' | TO | 138.328,04 |
| 1010813000 | VOLPIANO | TO | 546.261,93 |
| 1010813010 | VOLVERA | TO | 242.776,59 |
| 1010880020 | ALAGNA VALSESIA | VC | 265.234,37 |
| 1010880030 | ALBANO VERCELLESE | VC | 27.818,13 |
| 1010880040 | ALICE CASTELLO | VC | 115.477,73 |
| 1010880045 | ALTO SERMENZA | VC | 44.343,73 |
| 1010880060 | ARBORIO | VC | 74.043,87 |
| 1010880070 | ASIGLIANO VERCELLESE | VC | 129.015,84 |
| 1010880080 | BALMUCCIA | VC | 8.654,47 |
| 1010880090 | BALOCCO | VC | 38.722,09 |
| 1010880110 | BIANZE' | VC | 179.634,70 |
| 1010880140 | BOCCIOLETO | VC | 23.296,97 |
| 1010880150 | BORGIO D'ALE | VC | 188.614,24 |
| 1010880160 | BORGOSIESA | VC | 739.847,77 |
| 1010880170 | BORGIO VERCELLI | VC | 118.721,18 |
| 1010880210 | BURONZO | VC | 107.876,02 |
| 1010880250 | CAMPERTOGNO | VC | 71.221,87 |
| 1010880290 | CARCOFORO | VC | 14.137,99 |
| 1010880300 | CARESANA | VC | 86.761,21 |
| 1010880310 | CARESANABLOT | VC | 82.927,28 |
| 1010880320 | CARISIO | VC | 125.877,99 |
| 1010880330 | CASANOVA ELVO | VC | 42.872,54 |
| 1010880385 | CELLIO CON BREIA | VC | 77.067,01 |
| 1010880410 | CERVATTO | VC | 18.069,51 |
| 1010880420 | CIGLIANO | VC | 249.968,52 |
| 1010880430 | CIVIASCO | VC | 19.599,63 |
| 1010880450 | COLLOBIANO | VC | 21.241,78 |
| 1010880470 | COSTANZANA | VC | 112.984,34 |
| 1010880480 | CRAVAGLIANA | VC | 24.857,87 |
| 1010880490 | CRESCENTINO | VC | 378.454,41 |
| 1010880520 | CROVA | VC | 41.779,47 |
| 1010880540 | DESANA | VC | 91.645,43 |
| 1010880570 | FOBELLO | VC | 45.832,17 |
| 1010880580 | FONTANETTO PO | VC | 83.579,15 |
| 1010880590 | FORMIGLIANA | VC | 57.723,49 |
| 1010880610 | GATTINARA | VC | 410.271,87 |
| 1010880620 | GHISLARENGO | VC | 50.630,27 |
| 1010880650 | GREGGIO | VC | 25.806,64 |
| 1010880660 | GUARDABOSONE | VC | 16.594,35 |
| 1010880670 | LAMPORO | VC | 39.886,60 |
| 1010880680 | LENTA | VC | 53.287,59 |
| 1010880700 | LIGNANA | VC | 62.614,47 |
| 1010880710 | LIVORNO FERRARIS | VC | 320.717,34 |



| | | | |
|------------|------------------------|----|--------------|
| 1010880720 | LOZZOLO | VC | 34.519,16 |
| 1010880770 | MOLLIA | VC | 36.790,47 |
| 1010880780 | MONCRIVELLO | VC | 64.843,27 |
| 1010880810 | MOTTA DE' CONTI | VC | 43.516,51 |
| 1010880870 | OLCENENGO | VC | 66.297,22 |
| 1010880880 | OLDENICO | VC | 15.207,19 |
| 1010880890 | PALAZZOLO VERCELLESE | VC | 63.335,18 |
| 1010880900 | PERTENGO | VC | 43.840,32 |
| 1010880920 | PEZZANA | VC | 84.944,20 |
| 1010880950 | PILA | VC | 43.860,16 |
| 1010880960 | PIODE | VC | 55.473,23 |
| 1010881010 | POSTUA | VC | 27.660,46 |
| 1010881030 | PRAROLO | VC | 58.313,73 |
| 1010881060 | QUARONA | VC | 175.167,43 |
| 1010881070 | QUINTO VERCELLESE | VC | 58.982,78 |
| 1010881090 | RASSA | VC | 16.132,61 |
| 1010881120 | RIMELLA | VC | 13.824,52 |
| 1010881140 | RIVE | VC | 44.320,25 |
| 1010881150 | ROASIO | VC | 123.078,65 |
| 1010881170 | RONSECCO | VC | 107.285,75 |
| 1010881200 | ROSSA | VC | 16.581,66 |
| 1010881210 | ROVASENDA | VC | 102.085,75 |
| 1010881250 | SALASCO | VC | 33.309,09 |
| 1010881260 | SALI VERCELLESE | VC | 34.313,38 |
| 1010881270 | SALUGGIA | VC | 181.823,87 |
| 1010881300 | SAN GERMANO VERCELLESE | VC | 130.376,61 |
| 1010881301 | SAN GIACOMO VERCELLESE | VC | 30.907,62 |
| 1010881320 | SANTHIA' | VC | 467.537,99 |
| 1010881330 | SCOPA | VC | 74.786,22 |
| 1010881340 | SCOPELLO | VC | 263.319,74 |
| 1010881360 | SERRAVALLE SESIA | VC | 174.386,90 |
| 1010881410 | STROPPIANA | VC | 90.750,12 |
| 1010881450 | TRICERRO | VC | 48.771,58 |
| 1010881460 | TRINO | VC | 463.586,90 |
| 1010881480 | TRONZANO VERCELLESE | VC | 200.383,60 |
| 1010881500 | VALDUGGIA | VC | 136.750,00 |
| 1010881540 | VARALLO | VC | 448.829,16 |
| 1010881560 | VERCELLI | VC | 2.376.613,45 |
| 1010881610 | VILLARBOIT | VC | 70.084,41 |
| 1010881620 | VILLATA | VC | 65.142,91 |
| 1010881640 | VOCCA | VC | 10.756,32 |
| 1010960010 | AILOCHE | BI | 13.713,20 |
| 1010960020 | ANDORNO MICCA | BI | 140.146,93 |
| 1010960030 | BENNA | BI | 51.524,26 |
| 1010960040 | BIELLA | BI | 3.204.117,06 |
| 1010960050 | BIOGLIO | BI | 41.024,78 |
| 1010960060 | BORRIANA | BI | 26.353,82 |
| 1010960070 | BRUSNENGO | BI | 87.160,15 |
| 1010960080 | CALLABIANA | BI | 11.423,21 |
| 1010960090 | CAMANDONA | BI | 26.366,39 |
| 1010960100 | CAMBURZANO | BI | 37.168,20 |
| 1010960111 | CAMPIGLIA CERVO | BI | 83.255,95 |
| 1010960120 | CANDELO | BI | 247.722,09 |
| 1010960130 | CAPRILE | BI | 12.670,68 |
| 1010960140 | CASAPINTA | BI | 15.063,02 |
| 1010960150 | CASTELLETTO CERVO | BI | 44.755,19 |
| 1010960160 | CAVAGLIA' | BI | 173.694,28 |
| 1010960180 | CERRIONE | BI | 103.537,49 |
| 1010960190 | COGGIOLA | BI | 86.928,89 |
| 1010960200 | COSSATO | BI | 593.684,61 |
| 1010960210 | CREVACUORE | BI | 59.444,40 |
| 1010960230 | CURINO | BI | 21.527,90 |
| 1010960240 | DONATO | BI | 48.159,61 |
| 1010960250 | DORZANO | BI | 18.101,83 |
| 1010960260 | GAGLIANICO | BI | 167.357,12 |
| 1010960270 | GIFFLENGA | BI | 7.139,27 |
| 1010960280 | GRAGLIA | BI | 104.488,12 |




| | | | |
|------------|----------------------|----|------------|
| 1010960291 | LESSONA | BI | 94.799,51 |
| 1010960300 | MAGNANO | BI | 31.738,15 |
| 1010960310 | MASSAZZA | BI | 48.444,55 |
| 1010960320 | MASSERANO | BI | 117.104,80 |
| 1010960330 | MEZZANA MORTIGLIENGO | BI | 27.604,87 |
| 1010960340 | MIAGLIANO | BI | 17.220,13 |
| 1010960350 | MONGRANDO | BI | 136.986,47 |
| 1010960370 | MOTTALCIATA | BI | 65.540,02 |
| 1010960380 | MUZZANO | BI | 37.531,59 |
| 1010960390 | NETRO | BI | 64.905,33 |
| 1010960400 | OCCHIEPPO INFERIORE | BI | 141.623,16 |
| 1010960410 | OCCHIEPPO SUPERIORE | BI | 98.557,56 |
| 1010960420 | PETTINENGO | BI | 56.372,52 |
| 1010960430 | PIATTO | BI | 23.084,27 |
| 1010960440 | PIEDICAVALLO | BI | 32.928,34 |
| 1010960460 | POLLONE | BI | 106.268,34 |
| 1010960470 | PONDERANO | BI | 133.975,23 |
| 1010960480 | PORTULA | BI | 42.985,45 |
| 1010960490 | PRALUNGO | BI | 97.692,10 |
| 1010960500 | PRAY | BI | 90.535,70 |
| 1010960515 | QUAREGNA CERRETO | BI | 85.716,47 |
| 1010960530 | RONCO BIELLESE | BI | 68.792,13 |
| 1010960540 | ROPPOLO | BI | 31.135,48 |
| 1010960550 | ROSAZZA | BI | 33.906,53 |
| 1010960560 | SAGLIANO MICCA | BI | 77.179,77 |
| 1010960570 | SALA BIELLESE | BI | 33.188,98 |
| 1010960580 | SALUSSOLA | BI | 137.352,37 |
| 1010960590 | SANDIGLIANO | BI | 113.275,15 |
| 1010960630 | SORDEVOLO | BI | 72.857,42 |
| 1010960640 | SOSTEGNO | BI | 32.215,71 |
| 1010960650 | STRONA | BI | 36.697,96 |
| 1010960660 | TAVIGLIANO | BI | 38.698,88 |
| 1010960670 | TERNENGO | BI | 8.504,06 |
| 1010960680 | TOLLEGNO | BI | 91.446,82 |
| 1010960690 | TORRAZZO | BI | 14.858,48 |
| 1010960710 | VALDENGO | BI | 117.582,09 |
| 1010960715 | VALDILANA | BI | 527.955,29 |
| 1010960720 | VALLANZENGO | BI | 7.600,19 |
| 1010960740 | VALLE SAN NICOLAO | BI | 34.868,60 |
| 1010960750 | VEGLIO | BI | 31.807,23 |
| 1010960760 | VERRONE | BI | 57.568,56 |
| 1010960770 | VIGLIANO BIELLESE | BI | 395.856,87 |
| 1010960780 | VILLA DEL BOSCO | BI | 14.003,86 |
| 1010960790 | VILLANOVA BIELLESE | BI | 20.664,28 |
| 1010960800 | VIVERONE | BI | 95.185,96 |
| 1010960810 | ZIMONE | BI | 13.398,52 |
| 1010960820 | ZUBIENA | BI | 43.584,27 |
| 1010960830 | ZUMAGLIA | BI | 35.334,04 |
| 1011020010 | ANTRONA SCHIERANCO | VB | 32.863,57 |
| 1011020020 | ANZOLA D'OSSOLA | VB | 16.540,74 |
| 1011020030 | ARIZZANO | VB | 84.968,93 |
| 1011020040 | AROLA | VB | 21.708,59 |
| 1011020050 | AURANO | VB | 20.283,03 |
| 1011020060 | BACENO | VB | 105.205,64 |
| 1011020070 | BANNIO ANZINO | VB | 42.244,33 |
| 1011020080 | BAVENO | VB | 408.417,57 |
| 1011020090 | BEE | VB | 65.493,34 |
| 1011020100 | BELGIRATE | VB | 82.336,88 |
| 1011020110 | BEURA-CARDEZZA | VB | 44.961,65 |
| 1011020120 | BOGNANCO | VB | 45.690,17 |
| 1011020125 | BORGOMEZZAVALLE | VB | 14.980,55 |
| 1011020130 | BROVELLO-CARPUGNINO | VB | 68.309,67 |
| 1011020140 | CALASCA-CASTIGLIONE | VB | 27.147,37 |
| 1011020150 | CAMBIASCA | VB | 64.169,99 |
| 1011020160 | CANNERO RIVIERA | VB | 135.387,22 |
| 1011020170 | CANNOBIO | VB | 351.927,42 |
| 1011020180 | CAPREZZO | VB | 15.135,04 |



| | | | |
|------------|------------------------|----|--------------|
| 1011020190 | CASALE CORTE CERRO | VB | 107.348,19 |
| 1011020210 | CEPPO MORELLI | VB | 33.598,34 |
| 1011020220 | CESARA | VB | 37.939,95 |
| 1011020230 | COSSOGNO | VB | 33.162,37 |
| 1011020240 | CRAVEGGIA | VB | 124.414,95 |
| 1011020250 | CREVOLA D'OSSOLA | VB | 199.584,20 |
| 1011020260 | CRODO | VB | 147.519,53 |
| 1011020280 | DOMODOSSOLA | VB | 835.554,00 |
| 1011020290 | DRUOGNO | VB | 95.938,82 |
| 1011020310 | FORMAZZA | VB | 45.700,93 |
| 1011020320 | GERMAGNO | VB | 9.153,42 |
| 1011020330 | GHIFFA | VB | 179.924,54 |
| 1011020340 | GIGNESE | VB | 253.199,59 |
| 1011020350 | GRAVELLONA TOCE | VB | 302.016,53 |
| 1011020360 | GURRO | VB | 22.956,83 |
| 1011020370 | INTRAGNA | VB | 11.622,48 |
| 1011020380 | LOREGLIA | VB | 8.780,53 |
| 1011020390 | MACUGNAGA | VB | 236.195,85 |
| 1011020400 | MADONNA DEL SASSO | VB | 46.482,38 |
| 1011020410 | MALESCO | VB | 129.763,76 |
| 1011020420 | MASERA | VB | 69.114,41 |
| 1011020430 | MASSIOLA | VB | 4.815,78 |
| 1011020440 | MERGOZZO | VB | 116.025,92 |
| 1011020450 | MIAZZINA | VB | 33.721,59 |
| 1011020460 | MONTECRETESE | VB | 54.153,68 |
| 1011020470 | MONTESCHENO | VB | 19.037,82 |
| 1011020480 | NONIO | VB | 35.460,21 |
| 1011020490 | OGGEBBIO | VB | 119.160,95 |
| 1011020500 | OMEGNA | VB | 565.255,26 |
| 1011020510 | ORNAVASSO | VB | 144.796,88 |
| 1011020520 | PALLANZENO | VB | 28.906,74 |
| 1011020530 | PIEDIMULERA | VB | 63.771,22 |
| 1011020540 | PIEVE VERGONTE | VB | 62.887,99 |
| 1011020550 | PREMENO | VB | 121.676,11 |
| 1011020560 | PREMIA | VB | 49.947,31 |
| 1011020570 | PREMOSELLO-CHIOVENDA | VB | 84.746,81 |
| 1011020580 | QUARNA SOPRA | VB | 24.568,19 |
| 1011020590 | QUARNA SOTTO | VB | 33.172,98 |
| 1011020600 | RE | VB | 39.862,44 |
| 1011020610 | SAN BERNARDINO VERBANO | VB | 41.892,49 |
| 1011020620 | SANTA MARIA MAGGIORE | VB | 324.534,63 |
| 1011020640 | STRESA | VB | 738.886,41 |
| 1011020650 | TOCENO | VB | 72.369,29 |
| 1011020660 | TRAREGO VIGGIONA | VB | 81.636,16 |
| 1011020670 | TRASQUERA | VB | 18.773,17 |
| 1011020680 | TRONTANO | VB | 60.133,17 |
| 1011020685 | VALLE CONNOBINA | VB | 55.686,12 |
| 1011020690 | VALSTRONA | VB | 38.267,44 |
| 1011020700 | VANZONE CON SAN CARLO | VB | 35.289,69 |
| 1011020710 | VARZO | VB | 169.127,33 |
| 1011020720 | VERBANIA | VB | 1.584.869,11 |
| 1011020740 | VIGNONE | VB | 37.487,50 |
| 1011020750 | VILLADOSSOLA | VB | 238.930,53 |
| 1011020760 | VILLETTE | VB | 17.725,76 |
| 1011020770 | VOGOGNA | VB | 60.154,66 |
| 1030120010 | ADRARA SAN MARTINO | BG | 102.008,18 |
| 1030120020 | ADRARA SAN ROCCO | BG | 36.061,50 |
| 1030120030 | ALBANO SANT'ALESSANDRO | BG | 230.039,34 |
| 1030120040 | ALBINO | BG | 668.862,50 |
| 1030120041 | ALGUA | BG | 42.360,21 |
| 1030120050 | ALME' | BG | 239.896,54 |
| 1030120070 | ALMENNO SAN BARTOLOMEO | BG | 269.341,11 |
| 1030120080 | ALMENNO SAN SALVATORE | BG | 210.128,06 |
| 1030120090 | ALZANO LOMBARDO | BG | 396.895,50 |
| 1030120100 | AMBIVERE | BG | 71.197,23 |
| 1030120110 | ANTEGNATE | BG | 159.404,06 |
| 1030120120 | ARCENE | BG | 118.526,48 |



| | | | |
|------------|--------------------------|----|--------------|
| 1030120130 | ARDESIO | BG | 168.447,08 |
| 1030120140 | ARZAGO D'ADDA | BG | 75.859,41 |
| 1030120150 | AVERARA | BG | 20.771,27 |
| 1030120160 | AVIATICO | BG | 156.758,33 |
| 1030120170 | AZZANO SAN PAOLO | BG | 309.622,63 |
| 1030120180 | AZZONE | BG | 16.693,16 |
| 1030120181 | BAGNATICA | BG | 150.783,78 |
| 1030120190 | BARBATA | BG | 45.228,57 |
| 1030120200 | BARIANO | BG | 127.907,08 |
| 1030120210 | BARZANA | BG | 74.047,47 |
| 1030120220 | BEDULITA | BG | 27.500,26 |
| 1030120230 | BERBENNO | BG | 120.723,13 |
| 1030120240 | BERGAMO | BG | 7.931.618,16 |
| 1030120250 | BERZO SAN FERMO | BG | 45.841,47 |
| 1030120251 | BIANZANO | BG | 57.806,96 |
| 1030120260 | BLELLO | BG | 6.050,34 |
| 1030120270 | BOLGARE | BG | 235.642,53 |
| 1030120280 | BOLTIERE | BG | 149.828,01 |
| 1030120290 | BONATE SOPRA | BG | 204.679,71 |
| 1030120300 | BONATE SOTTO | BG | 138.863,61 |
| 1030120310 | BORGIO DI TERZO | BG | 27.765,83 |
| 1030120320 | BOSSICO | BG | 68.148,36 |
| 1030120330 | BOTTANUCO | BG | 154.954,93 |
| 1030120331 | BRACCA | BG | 42.353,44 |
| 1030120350 | BRANZI | BG | 94.818,44 |
| 1030120360 | BREMBATE | BG | 190.800,97 |
| 1030120370 | BREMBATE DI SOPRA | BG | 237.646,58 |
| 1030120390 | BRIGNANO GERA D'ADDA | BG | 198.188,11 |
| 1030120400 | BRUMANO | BG | 20.142,44 |
| 1030120401 | BRUSAPORTO | BG | 164.506,13 |
| 1030120410 | CALCINATE | BG | 260.558,13 |
| 1030120420 | CALCIO | BG | 217.347,07 |
| 1030120440 | CALUSCO D'ADDA | BG | 328.855,67 |
| 1030120450 | CALVENZANO | BG | 143.481,51 |
| 1030120460 | CAMERATA CORNELLO | BG | 29.730,26 |
| 1030120470 | CANONICA D'ADDA | BG | 93.319,53 |
| 1030120480 | CAPIZZONE | BG | 36.159,75 |
| 1030120490 | CAPRIATE SAN GERVASIO | BG | 272.247,24 |
| 1030120500 | CAPRINO BERGAMASCO | BG | 103.043,67 |
| 1030120510 | CARAVAGGIO | BG | 686.976,02 |
| 1030120530 | CAROBBO DEGLI ANGELI | BG | 149.109,01 |
| 1030120540 | CARONA | BG | 91.436,71 |
| 1030120550 | CARVICO | BG | 149.648,70 |
| 1030120560 | CASAZZA | BG | 176.323,59 |
| 1030120570 | CASIRATE D'ADDA | BG | 152.327,67 |
| 1030120580 | CASNIGO | BG | 163.880,83 |
| 1030120590 | CASSIGLIO | BG | 9.014,76 |
| 1030120600 | CASTELLI CALEPIO | BG | 398.421,90 |
| 1030120610 | CASTEL ROZZONE | BG | 91.248,62 |
| 1030120620 | CASTIONE DELLA PRESOLANA | BG | 819.967,95 |
| 1030120630 | CASTRO | BG | 28.664,73 |
| 1030120640 | CAVERNAGO | BG | 87.538,23 |
| 1030120641 | CAZZANO SANT'ANDREA | BG | 75.688,05 |
| 1030120650 | CENATE SOPRA | BG | 107.398,22 |
| 1030120660 | CENATE SOTTO | BG | 120.158,46 |
| 1030120670 | CENE | BG | 155.094,34 |
| 1030120680 | CERETE | BG | 99.105,27 |
| 1030120690 | CHIGNOLO D'ISOLA | BG | 85.322,39 |
| 1030120700 | CHIUDUNO | BG | 211.119,19 |
| 1030120710 | CISANO BERGAMASCO | BG | 238.058,18 |
| 1030120720 | CISERANO | BG | 168.126,22 |
| 1030120730 | CIVIDATE AL PIANO | BG | 188.432,70 |
| 1030120740 | CLUSONE | BG | 631.271,54 |
| 1030120750 | COLERE | BG | 62.746,02 |
| 1030120760 | COLOGNO AL SERIO | BG | 373.005,57 |
| 1030120770 | COLZATE | BG | 88.146,03 |
| 1030120780 | COMUN NUOVO | BG | 171.789,25 |




| | | | |
|------------|--------------------------|----|------------|
| 1030120790 | CORNA IMAGNA | BG | 41.700,04 |
| 1030120791 | CORNALBA | BG | 59.153,11 |
| 1030120800 | CORTENUOVA | BG | 68.339,12 |
| 1030120810 | COSTA DI MEZZATE | BG | 103.358,60 |
| 1030120811 | COSTA SERINA | BG | 143.874,32 |
| 1030120820 | COSTA VALLE IMAGNA | BG | 50.694,14 |
| 1030120830 | COSTA VOLPINO | BG | 228.646,47 |
| 1030120840 | COVO | BG | 146.562,11 |
| 1030120850 | CREDARO | BG | 102.281,95 |
| 1030120860 | CURNO | BG | 374.360,87 |
| 1030120870 | CUSIO | BG | 27.476,18 |
| 1030120880 | DALMINE | BG | 649.003,61 |
| 1030120890 | DOSSENA | BG | 52.008,10 |
| 1030120900 | ENDINE GAIANO | BG | 200.101,03 |
| 1030120910 | ENTRATICO | BG | 53.100,41 |
| 1030120930 | FARA GERA D'ADDA | BG | 200.321,70 |
| 1030120940 | FARA OLIVANA CON SOLA | BG | 59.529,16 |
| 1030120941 | FILAGO | BG | 61.733,39 |
| 1030120950 | FINO DEL MONTE | BG | 81.853,59 |
| 1030120960 | FIORANO AL SERIO | BG | 79.069,86 |
| 1030120970 | FONTANELLA | BG | 192.734,26 |
| 1030120980 | FONTENO | BG | 51.259,19 |
| 1030120990 | FOPPOLO | BG | 132.280,01 |
| 1030121000 | FORESTO SPARSO | BG | 124.618,15 |
| 1030121010 | FORNOVO SAN GIOVANNI | BG | 84.801,35 |
| 1030121020 | FUIPIANO VALLE IMAGNA | BG | 39.693,65 |
| 1030121021 | GANDELLINO | BG | 78.467,37 |
| 1030121030 | GANDINO | BG | 322.379,60 |
| 1030121040 | GANDOSSO | BG | 53.430,70 |
| 1030121050 | GAVERINA TERME | BG | 34.241,20 |
| 1030121060 | GAZZANIGA | BG | 234.186,78 |
| 1030121080 | GHISALBA | BG | 206.664,59 |
| 1030121090 | GORLAGO | BG | 171.326,45 |
| 1030121100 | GORLE | BG | 238.033,12 |
| 1030121110 | GORNO | BG | 67.406,90 |
| 1030121120 | GRASSOBBIO | BG | 282.363,16 |
| 1030121130 | GROMO | BG | 171.341,48 |
| 1030121140 | GRONE | BG | 70.105,96 |
| 1030121150 | GRUMELLO DEL MONTE | BG | 378.108,19 |
| 1030121160 | ISOLA DI FONDRA | BG | 27.722,46 |
| 1030121170 | ISSO | BG | 62.704,78 |
| 1030121180 | LALLIO | BG | 139.341,86 |
| 1030121190 | LEFFE | BG | 341.247,02 |
| 1030121191 | LENNA | BG | 43.485,47 |
| 1030121200 | LEVATE | BG | 97.629,48 |
| 1030121210 | LOCATELLO | BG | 35.637,79 |
| 1030121220 | LOVERE | BG | 167.552,19 |
| 1030121230 | LURANO | BG | 89.460,51 |
| 1030121240 | LUZZANA | BG | 43.632,14 |
| 1030121250 | MADONE | BG | 137.612,54 |
| 1030121260 | MAPELLO | BG | 252.814,71 |
| 1030121280 | MARTINENGO | BG | 317.968,91 |
| 1030121281 | MEDOLAGO | BG | 86.649,59 |
| 1030121290 | MEZZOLDO | BG | 32.278,20 |
| 1030121300 | MISANO DI GERA D'ADDA | BG | 87.072,56 |
| 1030121301 | MOIO DE' CALVI | BG | 22.488,50 |
| 1030121310 | MONASTEROLO DEL CASTELLO | BG | 73.175,93 |
| 1030121311 | MONTELLO | BG | 116.542,14 |
| 1030121330 | MORENGO | BG | 98.286,94 |
| 1030121340 | MORNICO AL SERIO | BG | 99.901,48 |
| 1030121350 | MOZZANICA | BG | 135.179,21 |
| 1030121360 | MOZZO | BG | 292.368,51 |
| 1030121370 | NEMBRO | BG | 405.121,65 |
| 1030121390 | OLMO AL BREMBO | BG | 29.644,46 |
| 1030121400 | OLTRE IL COLLE | BG | 209.160,03 |
| 1030121401 | OLTRESSENDA ALTA | BG | 18.529,09 |
| 1030121410 | ONETA | BG | 55.085,71 |




| | | | |
|------------|-------------------------------|----|------------|
| 1030121411 | ONORE | BG | 152.358,27 |
| 1030121420 | ORIO AL SERIO | BG | 76.436,19 |
| 1030121430 | ORNICA | BG | 21.187,08 |
| 1030121440 | OSIO SOPRA | BG | 139.425,68 |
| 1030121450 | OSIO SOTTO | BG | 381.875,80 |
| 1030121460 | PAGAZZANO | BG | 99.420,27 |
| 1030121470 | PALADINA | BG | 121.976,85 |
| 1030121480 | PALAZZAGO | BG | 172.477,24 |
| 1030121490 | PALOSCO | BG | 219.754,59 |
| 1030121500 | PARRE | BG | 127.651,27 |
| 1030121510 | PARZANICA | BG | 52.539,63 |
| 1030121520 | PEDRENGO | BG | 211.957,34 |
| 1030121530 | PEIA | BG | 79.929,03 |
| 1030121540 | PIANICO | BG | 53.713,91 |
| 1030121541 | PIAZZA BREMBANA | BG | 98.789,90 |
| 1030121542 | PIARIO | BG | 37.495,63 |
| 1030121550 | PIAZZATORRE | BG | 155.911,55 |
| 1030121560 | PIAZZOLO | BG | 16.349,55 |
| 1030121570 | POGNANO | BG | 49.045,11 |
| 1030121571 | PONTE NOSSA | BG | 106.610,84 |
| 1030121580 | PONTERANICA | BG | 257.499,00 |
| 1030121590 | PONTE SAN PIETRO | BG | 408.978,36 |
| 1030121600 | PONTIDA | BG | 136.970,94 |
| 1030121610 | PONTIROLO NUOVO | BG | 209.926,30 |
| 1030121620 | PRADALUNGA | BG | 117.942,42 |
| 1030121630 | PREDORE | BG | 133.578,44 |
| 1030121640 | PREMOLO | BG | 46.901,63 |
| 1030121650 | PRESEZZO | BG | 171.654,24 |
| 1030121660 | PUMENENGO | BG | 55.255,98 |
| 1030121670 | RANICA | BG | 237.306,66 |
| 1030121680 | RANZANICO | BG | 110.787,31 |
| 1030121690 | RIVA DI SOLTTO | BG | 60.784,80 |
| 1030121720 | ROGNO | BG | 131.347,02 |
| 1030121730 | ROMANO DI LOMBARDIA | BG | 711.705,24 |
| 1030121740 | RONCOBELLO | BG | 88.692,91 |
| 1030121750 | RONCOLA | BG | 82.856,22 |
| 1030121760 | ROTA D'IMAGNA | BG | 88.451,76 |
| 1030121770 | ROVETTA | BG | 287.646,75 |
| 1030121780 | SAN GIOVANNI BIANCO | BG | 160.153,91 |
| 1030121800 | SAN PAOLO D'ARGON | BG | 202.740,98 |
| 1030121810 | SAN PELLEGRINO TERME | BG | 158.976,22 |
| 1030121820 | SANTA BRIGIDA | BG | 58.043,88 |
| 1030121831 | SANT'OMOBONO TERME | BG | 213.786,28 |
| 1030121840 | SARNICO | BG | 294.036,71 |
| 1030121850 | SCANZOROSCIATE | BG | 333.870,36 |
| 1030121860 | SCHILPARIO | BG | 147.864,54 |
| 1030121870 | SEDRINA | BG | 80.511,26 |
| 1030121880 | SELVINO | BG | 500.254,50 |
| 1030121890 | SERIATE | BG | 881.169,67 |
| 1030121900 | SERINA | BG | 241.813,43 |
| 1030121910 | SOLTTO COLLINA | BG | 145.503,15 |
| 1030121911 | SOLZA | BG | 55.863,25 |
| 1030121920 | SONGAVAZZO | BG | 90.212,09 |
| 1030121930 | SORISOLE | BG | 285.522,29 |
| 1030121940 | SOTTO IL MONTE GIOVANNI XXIII | BG | 175.606,33 |
| 1030121950 | SOVERE | BG | 145.477,12 |
| 1030121960 | SPINONE AL LAGO | BG | 59.538,14 |
| 1030121970 | SPIRANO | BG | 137.295,33 |
| 1030121980 | STEZZANO | BG | 390.769,48 |
| 1030121990 | STROZZA | BG | 32.984,46 |
| 1030122000 | SUISIO | BG | 143.133,36 |
| 1030122010 | TALEGGIO | BG | 90.178,21 |
| 1030122020 | TAVERNOLA BERGAMASCA | BG | 109.524,25 |
| 1030122030 | TELGATE | BG | 135.628,00 |
| 1030122040 | TERNO D'ISOLA | BG | 206.279,63 |
| 1030122050 | TORRE BOLDONE | BG | 286.347,47 |
| 1030122070 | TORRE DE' ROVERI | BG | 100.887,38 |



| | | | |
|------------|-------------------------|----|---------------|
| 1030122080 | TORRE PALLAVICINA | BG | 53.976,74 |
| 1030122090 | TRESCORE BALNEARIO | BG | 449.688,31 |
| 1030122100 | TREVIGLIO | BG | 1.432.693,74 |
| 1030122110 | TREVILOLO | BG | 344.528,71 |
| 1030122120 | UBIALE CLANEZZO | BG | 17.404,95 |
| 1030122130 | URGNANO | BG | 354.367,49 |
| 1030122140 | VALBONDIONE | BG | 152.495,62 |
| 1030122145 | VAL BREMBILLA | BG | 166.788,76 |
| 1030122150 | VALBREMBO | BG | 124.038,83 |
| 1030122151 | VALGOGGIO | BG | 36.926,11 |
| 1030122160 | VALLEVE | BG | 40.411,43 |
| 1030122161 | VALNEGRA | BG | 13.138,28 |
| 1030122180 | VALTORTA | BG | 36.830,86 |
| 1030122190 | VEDESETA | BG | 26.917,24 |
| 1030122210 | VERDELLINO | BG | 135.385,44 |
| 1030122220 | VERDELLO | BG | 237.619,32 |
| 1030122230 | VERTOVA | BG | 223.393,10 |
| 1030122240 | VIADANICA | BG | 37.834,37 |
| 1030122250 | VIGANO SAN MARTINO | BG | 48.581,79 |
| 1030122260 | VIGOLO | BG | 43.362,18 |
| 1030122270 | VILLA D'ADDA | BG | 163.941,00 |
| 1030122271 | VILLA D'ALME' | BG | 224.399,17 |
| 1030122280 | VILLA DI SERIO | BG | 191.540,67 |
| 1030122290 | VILLA D'OGNA | BG | 70.792,14 |
| 1030122300 | VILLONGO | BG | 353.610,27 |
| 1030122310 | VILMINORE DI SCALVE | BG | 85.378,04 |
| 1030122320 | ZANDOBBIO | BG | 130.038,75 |
| 1030122330 | ZANICA | BG | 326.965,20 |
| 1030122340 | ZOGNO | BG | 441.160,21 |
| 1030150010 | ACQUAFREDDA | BS | 72.444,40 |
| 1030150020 | ADRO | BS | 205.946,40 |
| 1030150030 | AGNOSINE | BS | 59.801,10 |
| 1030150040 | ALFIANELLO | BS | 86.986,35 |
| 1030150050 | ANFO | BS | 40.133,43 |
| 1030150060 | ANGOLO TERME | BS | 99.243,82 |
| 1030150061 | ARTOGNE | BS | 251.502,71 |
| 1030150062 | AZZANO MELLA | BS | 81.391,37 |
| 1030150070 | BAGNOLO MELLA | BS | 409.178,36 |
| 1030150080 | BAGOLINO | BS | 205.811,84 |
| 1030150090 | BARBARIGA | BS | 59.011,88 |
| 1030150091 | BARGHE | BS | 30.093,23 |
| 1030150100 | BASSANO BRESCIANO | BS | 83.026,91 |
| 1030150110 | BEDIZZOLE | BS | 461.491,37 |
| 1030150120 | BERLINGO | BS | 69.630,34 |
| 1030150130 | BERZO DEMO | BS | 55.514,34 |
| 1030150140 | BERZO INFERIORE | BS | 68.353,08 |
| 1030150150 | BIENNO | BS | 127.618,31 |
| 1030150160 | BIONE | BS | 47.339,13 |
| 1030150170 | BORGIO SAN GIACOMO | BS | 184.335,15 |
| 1030150180 | BORGOSATOLLO | BS | 287.475,95 |
| 1030150190 | BORNO | BS | 300.027,40 |
| 1030150200 | BOTTICINO | BS | 399.985,39 |
| 1030150210 | BOVEGNO | BS | 93.385,08 |
| 1030150220 | BOVEZZO | BS | 187.620,96 |
| 1030150230 | BRANDICO | BS | 46.453,02 |
| 1030150240 | BRAONE | BS | 18.037,40 |
| 1030150250 | BRENO | BS | 236.960,95 |
| 1030150260 | BRESCIA | BS | 12.678.419,73 |
| 1030150270 | BRIONE | BS | 29.793,76 |
| 1030150271 | CAINO | BS | 55.803,49 |
| 1030150280 | CALCINATO | BS | 442.070,45 |
| 1030150290 | CALVAGESE DELLA RIVIERA | BS | 99.202,69 |
| 1030150300 | CALVISANO | BS | 281.884,20 |
| 1030150310 | CAPO DI PONTE | BS | 69.024,73 |
| 1030150320 | CAPOVALLE | BS | 20.866,49 |
| 1030150330 | CAPRIANO DEL COLLE | BS | 157.156,33 |
| 1030150340 | CAPRIOLO | BS | 292.039,73 |




| | | | |
|------------|---------------------|----|--------------|
| 1030150350 | CARPENEDOLO | BS | 498.012,77 |
| 1030150360 | CASTEGNATO | BS | 230.251,11 |
| 1030150370 | CASTELCOVATI | BS | 182.163,73 |
| 1030150380 | CASTEL MELLA | BS | 284.169,21 |
| 1030150390 | CASTENEDOLO | BS | 384.615,66 |
| 1030150400 | CASTO | BS | 62.115,22 |
| 1030150410 | CASTREZZATO | BS | 223.923,78 |
| 1030150420 | CAZZAGO SAN MARTINO | BS | 358.210,93 |
| 1030150430 | CEDEGOLO | BS | 35.486,00 |
| 1030150440 | CELLATICA | BS | 171.311,25 |
| 1030150450 | CERVENO | BS | 25.320,68 |
| 1030150460 | CETO | BS | 76.989,76 |
| 1030150461 | CEVO | BS | 37.425,42 |
| 1030150470 | CHIARI | BS | 803.559,17 |
| 1030150480 | CIGOLE | BS | 51.737,43 |
| 1030150490 | CIMBERGO | BS | 34.901,86 |
| 1030150500 | CIVIDATE CAMUNO | BS | 72.808,97 |
| 1030150510 | COCCAGLIO | BS | 248.636,21 |
| 1030150520 | COLLEBEATO | BS | 102.371,35 |
| 1030150530 | COLLIO | BS | 100.228,76 |
| 1030150540 | COLOGNE | BS | 210.778,13 |
| 1030150550 | COMEZZANO-CIZZAGO | BS | 123.287,82 |
| 1030150560 | CONCESIO | BS | 542.400,65 |
| 1030150570 | CORTE FRANCA | BS | 246.529,32 |
| 1030150580 | CORTENO GOLGI | BS | 446.677,77 |
| 1030150590 | CORZANO | BS | 52.280,77 |
| 1030150600 | DARFO BOARIO TERME | BS | 708.752,79 |
| 1030150610 | DELLO | BS | 168.421,07 |
| 1030150620 | DESENZANO DEL GARDA | BS | 2.990.620,90 |
| 1030150630 | EDOLO | BS | 223.942,68 |
| 1030150640 | ERBUSCO | BS | 341.025,61 |
| 1030150650 | ESINE | BS | 207.053,52 |
| 1030150660 | FIESSE | BS | 76.445,94 |
| 1030150661 | FLERO | BS | 272.889,77 |
| 1030150670 | GAMBARA | BS | 177.537,39 |
| 1030150680 | GARDONE RIVIERA | BS | 478.041,83 |
| 1030150690 | GARDONE VAL TROMPIA | BS | 353.441,34 |
| 1030150700 | GARGNANO | BS | 459.511,27 |
| 1030150710 | GAVARDO | BS | 358.457,06 |
| 1030150720 | GHEDI | BS | 523.289,92 |
| 1030150730 | GIANICO | BS | 59.873,47 |
| 1030150740 | GOTTOLENGO | BS | 169.233,78 |
| 1030150750 | GUSSAGO | BS | 462.552,27 |
| 1030150760 | IDRO | BS | 97.805,29 |
| 1030150770 | INCUDINE | BS | 45.249,50 |
| 1030150771 | IRMA | BS | 7.898,41 |
| 1030150780 | ISEO | BS | 496.904,22 |
| 1030150790 | ISORELLA | BS | 144.957,94 |
| 1030150800 | LAVENONE | BS | 22.170,69 |
| 1030150810 | LENO | BS | 487.752,05 |
| 1030150820 | LIMONE SUL GARDA | BS | 192.126,82 |
| 1030150830 | LODRINO | BS | 63.546,85 |
| 1030150840 | LOGRATO | BS | 110.235,48 |
| 1030150850 | LONATO DEL GARDA | BS | 672.881,71 |
| 1030150860 | LONGHENA | BS | 21.258,11 |
| 1030150870 | LOSINE | BS | 25.161,23 |
| 1030150880 | LOZIO | BS | 41.382,66 |
| 1030150890 | LUMEZZANE | BS | 1.069.603,67 |
| 1030150900 | MACLODIO | BS | 51.225,50 |
| 1030150910 | MAGASA | BS | 8.076,96 |
| 1030150920 | MAIRANO | BS | 113.728,38 |
| 1030150930 | MALEGNO | BS | 73.217,73 |
| 1030150940 | MALONNO | BS | 130.410,48 |
| 1030150950 | MANERBA DEL GARDA | BS | 719.559,75 |
| 1030150960 | MANERBIO | BS | 468.269,68 |
| 1030150970 | MARCHENO | BS | 151.371,91 |
| 1030150971 | MARMENTINO | BS | 36.601,71 |




| | | | |
|------------|------------------------|----|--------------|
| 1030150980 | MARONE | BS | 87.476,99 |
| 1030150990 | MAZZANO | BS | 398.045,05 |
| 1030151000 | MILZANO | BS | 55.469,76 |
| 1030151010 | MONIGA DEL GARDA | BS | 291.028,58 |
| 1030151020 | MONNO | BS | 36.904,20 |
| 1030151030 | MONTE ISOLA | BS | 82.977,92 |
| 1030151040 | MONTICELLI BRUSATI | BS | 144.402,49 |
| 1030151050 | MONTICHIARI | BS | 1.096.680,49 |
| 1030151051 | MONTIRONE | BS | 157.068,84 |
| 1030151060 | MURA | BS | 25.678,13 |
| 1030151070 | MUSCOLINE | BS | 93.691,94 |
| 1030151080 | NAVE | BS | 217.206,14 |
| 1030151090 | NIARDO | BS | 79.984,73 |
| 1030151100 | NUVOLENTO | BS | 149.407,42 |
| 1030151110 | NUVOLERA | BS | 156.217,61 |
| 1030151120 | ODOLO | BS | 55.014,61 |
| 1030151130 | OFFLAGA | BS | 134.876,80 |
| 1030151140 | OME | BS | 67.766,45 |
| 1030151150 | ONO SAN PIETRO | BS | 31.153,00 |
| 1030151160 | ORZINUOVI | BS | 770.958,05 |
| 1030151170 | ORZIVECCHI | BS | 76.963,53 |
| 1030151180 | OSPITALETTO | BS | 486.732,28 |
| 1030151190 | OSSIMO | BS | 82.444,92 |
| 1030151200 | PADENGHE SUL GARDA | BS | 644.028,38 |
| 1030151210 | PADERNO FRANCIACORTA | BS | 107.251,77 |
| 1030151220 | PAISCO LOVENO | BS | 14.271,24 |
| 1030151230 | PAITONE | BS | 74.182,54 |
| 1030151240 | PALAZZOLO SULL'OGGIO | BS | 934.368,95 |
| 1030151250 | PARATICO | BS | 221.097,33 |
| 1030151260 | PASPARDO | BS | 38.952,03 |
| 1030151270 | PASSIRANO | BS | 223.130,62 |
| 1030151280 | PAVONE DEL MELLA | BS | 89.818,81 |
| 1030151300 | PERTICA ALTA | BS | 37.518,50 |
| 1030151310 | PERTICA BASSA | BS | 22.945,51 |
| 1030151320 | PEZZAZE | BS | 50.340,30 |
| 1030151330 | PIAN CAMUNO | BS | 252.003,09 |
| 1030151331 | PIANCOGNO | BS | 157.817,90 |
| 1030151340 | PISOGNE | BS | 257.706,46 |
| 1030151350 | POLAVENO | BS | 73.629,95 |
| 1030151360 | POLPENAZZE DEL GARDA | BS | 219.162,77 |
| 1030151370 | POMPIANO | BS | 116.380,38 |
| 1030151371 | PONCARALE | BS | 169.659,03 |
| 1030151390 | PONTE DI LEGNO | BS | 777.405,49 |
| 1030151400 | PONTEVICO | BS | 224.229,54 |
| 1030151410 | PONTOGLIO | BS | 210.595,24 |
| 1030151420 | POZZOLENGO | BS | 138.597,15 |
| 1030151430 | PRALBOINO | BS | 117.600,45 |
| 1030151440 | PRESEGLIE | BS | 53.583,11 |
| 1030151460 | PREVALLE | BS | 208.750,33 |
| 1030151470 | PROVAGLIO D'ISEO | BS | 202.950,56 |
| 1030151480 | PROVAGLIO VAL SABBIA | BS | 22.587,12 |
| 1030151490 | PUEGNAGO DEL GARDA | BS | 174.363,29 |
| 1030151500 | QUINZANO D'OGGIO | BS | 189.751,92 |
| 1030151510 | REMEDELLO | BS | 133.495,66 |
| 1030151520 | REZZATO | BS | 521.051,02 |
| 1030151530 | ROCCAFRANCA | BS | 153.477,99 |
| 1030151540 | RODENGO-SAIANO | BS | 308.806,14 |
| 1030151550 | ROE' VOLCIANO | BS | 158.177,58 |
| 1030151560 | RONCADELLE | BS | 461.846,95 |
| 1030151570 | ROVATO | BS | 687.919,20 |
| 1030151580 | RUDIANO | BS | 153.450,77 |
| 1030151590 | SABBIO CHIESE | BS | 128.866,60 |
| 1030151600 | SALE MARASINO | BS | 171.769,24 |
| 1030151610 | SALO' | BS | 1.021.525,86 |
| 1030151620 | SAN FELICE DEL BENACO | BS | 318.360,65 |
| 1030151630 | SAN GERVASIO BRESCIANO | BS | 110.635,97 |
| 1030151631 | SAN PAOLO | BS | 162.816,68 |




| | | | |
|------------|------------------------|----|--------------|
| 1030151640 | SAN ZENO NAVIGLIO | BS | 170.807,80 |
| 1030151650 | SAREZZO | BS | 477.566,82 |
| 1030151651 | SAVIORE DELL'ADAMELLO | BS | 37.020,94 |
| 1030151660 | SELLERO | BS | 45.781,70 |
| 1030151670 | SENIGA | BS | 75.368,11 |
| 1030151680 | SERLE | BS | 67.992,62 |
| 1030151690 | SIRMIONE | BS | 1.589.802,83 |
| 1030151700 | SOIANO DEL LAGO | BS | 223.858,19 |
| 1030151710 | SONICO | BS | 60.814,42 |
| 1030151720 | SULZANO | BS | 101.582,13 |
| 1030151730 | TAVERNOLE SUL MELLA | BS | 48.970,82 |
| 1030151740 | TEMU' | BS | 358.565,69 |
| 1030151750 | TIGNALE | BS | 164.042,15 |
| 1030151760 | TORBOLE CASAGLIA | BS | 193.289,61 |
| 1030151770 | TOSCOLANO MADERNO | BS | 1.036.492,65 |
| 1030151780 | TRAVAGLIATO | BS | 559.665,55 |
| 1030151790 | TREMOSINE SUL GARDA | BS | 237.776,48 |
| 1030151800 | TRENZANO | BS | 173.344,68 |
| 1030151810 | TREVISO BRESCIANO | BS | 24.567,64 |
| 1030151820 | URAGO D'OGGIO | BS | 106.555,43 |
| 1030151830 | VALLIO TERME | BS | 54.322,49 |
| 1030151850 | VALVESTINO | BS | 14.818,38 |
| 1030151860 | VEROLANUOVA | BS | 295.522,26 |
| 1030151870 | VEROLAVECCHIA | BS | 144.662,83 |
| 1030151880 | VESTONE | BS | 176.009,50 |
| 1030151890 | VEZZA D'OGGIO | BS | 195.188,37 |
| 1030151900 | VILLA CARCINA | BS | 337.504,84 |
| 1030151910 | VILLACHIARA | BS | 53.623,31 |
| 1030151920 | VILLANUOVA SUL CLISI | BS | 130.956,58 |
| 1030151930 | VIONE | BS | 100.225,10 |
| 1030151940 | VISANO | BS | 86.177,47 |
| 1030151950 | VOBARNO | BS | 203.181,46 |
| 1030151960 | ZONE | BS | 51.436,74 |
| 1030240030 | ALBAVILLA | CO | 291.330,09 |
| 1030240040 | ALBESE CON CASSANO | CO | 177.286,04 |
| 1030240050 | ALBIOLO | CO | 75.545,53 |
| 1030240060 | ALSERIO | CO | 43.309,13 |
| 1030240065 | ALTA VALLE INTELVI | CO | 541.385,59 |
| 1030240070 | ALZATE BRIANZA | CO | 200.046,27 |
| 1030240090 | ANZANO DEL PARCO | CO | 65.896,80 |
| 1030240100 | APPIANO GENTILE | CO | 377.801,93 |
| 1030240110 | ARREGNO | CO | 99.977,84 |
| 1030240120 | AROSIO | CO | 200.223,05 |
| 1030240130 | ASSO | CO | 174.270,87 |
| 1030240150 | BARNI | CO | 46.644,75 |
| 1030240191 | BELLAGIO | CO | 672.224,53 |
| 1030240210 | BENE LARIO | CO | 13.856,14 |
| 1030240220 | BEREGAZZO CON FIGLIARO | CO | 64.230,01 |
| 1030240230 | BINAGO | CO | 121.987,46 |
| 1030240240 | BIZZARONE | CO | 54.404,28 |
| 1030240250 | BLESSAGNO | CO | 21.220,97 |
| 1030240260 | BLEVIO | CO | 117.672,69 |
| 1030240280 | BREGNANO | CO | 178.527,03 |
| 1030240290 | BRENNA | CO | 89.279,21 |
| 1030240300 | BRIENNO | CO | 40.745,20 |
| 1030240320 | BRUNATE | CO | 176.429,56 |
| 1030240340 | BULGAROGROSSO | CO | 139.921,10 |
| 1030240350 | CABIATE | CO | 331.259,83 |
| 1030240360 | CADORAGO | CO | 224.833,10 |
| 1030240370 | CAGLIO | CO | 107.185,21 |
| 1030240390 | CAMPIONE D'ITALIA | CO | 315.501,68 |
| 1030240400 | CANTU' | CO | 2.498.432,52 |
| 1030240410 | CANZO | CO | 315.547,05 |
| 1030240420 | CAPIAGO INTIMIANO | CO | 218.330,44 |
| 1030240430 | CARATE URIO | CO | 108.826,09 |
| 1030240431 | CARBONATE | CO | 101.592,38 |
| 1030240440 | CARIMATE | CO | 254.698,51 |



| | | | |
|------------|----------------------|----|--------------|
| 1030240450 | CARLAZZO | CO | 184.954,80 |
| 1030240460 | CARUGO | CO | 217.304,10 |
| 1030240500 | CASLINO D'ERBA | CO | 83.890,86 |
| 1030240510 | CASNATE CON BERNATE | CO | 173.515,48 |
| 1030240530 | CASSINA RIZZARDI | CO | 204.130,41 |
| 1030240560 | CASTELMARTE | CO | 62.114,40 |
| 1030240570 | CASTELNUOVO BOZZENTE | CO | 25.865,05 |
| 1030240590 | CAVARGNA | CO | 14.902,42 |
| 1030240595 | CENTRO VALLE INTELVI | CO | 465.013,50 |
| 1030240600 | CERANO D'INTELVI | CO | 53.055,45 |
| 1030240610 | CERMENATE | CO | 392.381,75 |
| 1030240620 | CERNOBBIO | CO | 538.319,64 |
| 1030240650 | CIRIMIDO | CO | 93.165,28 |
| 1030240680 | CLAINO CON OSTENO | CO | 57.680,42 |
| 1030240710 | COLONNO | CO | 50.280,43 |
| 1030240715 | COLVERDE | CO | 172.809,61 |
| 1030240720 | COMO | CO | 6.581.239,90 |
| 1030240740 | CORRIDO | CO | 28.504,61 |
| 1030240780 | CREMIA | CO | 74.984,23 |
| 1030240790 | CUCCIAGO | CO | 115.755,49 |
| 1030240800 | CUSINO | CO | 19.467,74 |
| 1030240820 | DIZZASCO | CO | 71.454,75 |
| 1030240840 | DOMASO | CO | 171.867,58 |
| 1030240850 | DONGO | CO | 166.322,60 |
| 1030240870 | DOSSO DEL LIRO | CO | 9.685,85 |
| 1030240890 | ERBA | CO | 1.130.841,87 |
| 1030240910 | EUPILIO | CO | 134.181,65 |
| 1030240920 | FAGGETO LARIO | CO | 119.362,26 |
| 1030240930 | FALOPPIO | CO | 151.849,08 |
| 1030240940 | FENEGRO' | CO | 128.313,13 |
| 1030240950 | FIGINO SERENZA | CO | 179.618,28 |
| 1030240960 | FINO MORNASCO | CO | 406.967,07 |
| 1030241000 | GARZENO | CO | 38.687,62 |
| 1030241010 | GERA LARIO | CO | 105.414,19 |
| 1030241030 | GRANDATE | CO | 160.154,51 |
| 1030241040 | GRANDOLA ED UNITI | CO | 74.940,55 |
| 1030241055 | GRAVEDONA ED UNITI | CO | 359.344,32 |
| 1030241060 | GRIANTE | CO | 99.418,52 |
| 1030241070 | GUANZATE | CO | 231.602,48 |
| 1030241110 | INVERIGO | CO | 382.836,21 |
| 1030241120 | LAGLIO | CO | 102.892,41 |
| 1030241130 | LAINO | CO | 66.604,69 |
| 1030241140 | LAMBRUGO | CO | 111.613,98 |
| 1030241160 | LASNIGO | CO | 26.313,25 |
| 1030241190 | LEZZENO | CO | 141.777,86 |
| 1030241220 | LIMIDO COMASCO | CO | 108.595,89 |
| 1030241230 | LIPOMO | CO | 206.932,52 |
| 1030241240 | LIVO | CO | 6.612,79 |
| 1030241250 | LOCATE VARESINO | CO | 117.571,79 |
| 1030241270 | LOMAZZO | CO | 333.564,35 |
| 1030241280 | LONGONE AL SEGRINO | CO | 89.183,79 |
| 1030241290 | LUISAGO | CO | 74.738,45 |
| 1030241300 | LURAGO D'ERBA | CO | 208.691,15 |
| 1030241310 | LURAGO MARINONE | CO | 77.486,32 |
| 1030241320 | LURATE CACCIVIO | CO | 311.845,62 |
| 1030241330 | MAGREGLIO | CO | 120.600,05 |
| 1030241370 | MARIANO COMENSE | CO | 1.170.095,53 |
| 1030241380 | MASLIANICO | CO | 149.357,78 |
| 1030241390 | MENAGGIO | CO | 549.276,75 |
| 1030241410 | MERONE | CO | 138.324,35 |
| 1030241460 | MOLTRASIO | CO | 188.910,56 |
| 1030241470 | MONGUZZO | CO | 78.461,62 |
| 1030241480 | MONTANO LUCINO | CO | 231.970,58 |
| 1030241490 | MONTEMEZZO | CO | 26.040,36 |
| 1030241510 | MONTORFANO | CO | 103.114,47 |
| 1030241521 | MOZZATE | CO | 261.707,96 |
| 1030241530 | MUSSO | CO | 66.960,10 |




| | | | |
|------------|-----------------------------|----|------------|
| 1030241540 | NESSO | CO | 135.303,25 |
| 1030241560 | NOVEDRATE | CO | 105.242,48 |
| 1030241590 | OLGIATE COMASCO | CO | 497.714,44 |
| 1030241620 | OLTRONA DI SAN MAMETTE | CO | 59.231,61 |
| 1030241630 | ORSENIKO | CO | 110.415,84 |
| 1030241700 | PEGLIO | CO | 18.137,25 |
| 1030241720 | PIANELLO DEL LARIO | CO | 103.353,86 |
| 1030241730 | PIGRA | CO | 40.289,95 |
| 1030241740 | PLESIO | CO | 113.471,33 |
| 1030241750 | POGNANA LARIO | CO | 58.906,82 |
| 1030241760 | PONNA | CO | 31.830,58 |
| 1030241770 | PONTE LAMBRO | CO | 137.526,40 |
| 1030241780 | PORLEZZA | CO | 300.596,00 |
| 1030241810 | PROSERPIO | CO | 44.107,67 |
| 1030241820 | PUSIANO | CO | 63.484,75 |
| 1030241840 | REZZAGO | CO | 33.716,09 |
| 1030241860 | RODERO | CO | 47.721,22 |
| 1030241880 | RONAGO | CO | 45.698,45 |
| 1030241890 | ROVELLASCA | CO | 253.019,00 |
| 1030241900 | ROVELLO PORRO | CO | 278.665,76 |
| 1030241910 | SALA COMACINA | CO | 69.306,01 |
| 1030241920 | SAN BARTOLOMEO VAL CAVARGNA | CO | 40.401,98 |
| 1030241940 | SAN FERMO DELLA BATTAGLIA | CO | 256.987,62 |
| 1030241950 | SAN NAZZARO VAL CAVARGNA | CO | 19.580,52 |
| 1030241971 | SAN SIRO | CO | 197.757,94 |
| 1030241980 | SCHIGNANO | CO | 87.799,86 |
| 1030241990 | SENNA COMASCO | CO | 84.862,16 |
| 1030242025 | SOLBIATE CON CAGNO | CO | 123.407,23 |
| 1030242030 | SORICO | CO | 120.039,90 |
| 1030242040 | SORMANO | CO | 108.585,29 |
| 1030242050 | STAZZONA | CO | 39.254,67 |
| 1030242080 | TAVERNERIO | CO | 221.014,59 |
| 1030242090 | TORNO | CO | 128.655,71 |
| 1030242105 | TREMEZZINA | CO | 600.142,47 |
| 1030242120 | TREZZONE | CO | 18.424,24 |
| 1030242130 | TURATE | CO | 381.687,49 |
| 1030242140 | UGGIATE-TREVANO | CO | 153.528,11 |
| 1030242150 | VALBRONA | CO | 171.729,42 |
| 1030242180 | VALMOREA | CO | 79.048,76 |
| 1030242190 | VAL REZZO | CO | 9.325,23 |
| 1030242200 | VALSOLDA | CO | 211.882,01 |
| 1030242220 | VELESO | CO | 32.554,77 |
| 1030242240 | VENIANO | CO | 93.093,31 |
| 1030242250 | VERCANA | CO | 65.102,66 |
| 1030242280 | VERTEMATE CON MINOPRIO | CO | 148.508,50 |
| 1030242300 | VILLA GUARDIA | CO | 292.433,65 |
| 1030242310 | ZELBIO | CO | 35.146,16 |
| 1030260010 | ACQUANEGRA CREMONESE | CR | 55.836,02 |
| 1030260020 | AGNADELLO | CR | 114.816,25 |
| 1030260030 | ANNICCO | CR | 79.543,54 |
| 1030260040 | AZZANELLO | CR | 33.085,90 |
| 1030260050 | BAGNOLO CREMASCO | CR | 159.067,54 |
| 1030260060 | BONEMERSE | CR | 63.901,63 |
| 1030260070 | BORDOLANO | CR | 32.844,31 |
| 1030260090 | CALVATONE | CR | 65.392,47 |
| 1030260100 | CAMISANO | CR | 47.622,22 |
| 1030260101 | CAMPAGNOLA CREMASCA | CR | 27.240,82 |
| 1030260110 | CAPERGNANICA | CR | 68.627,60 |
| 1030260120 | CAPPELLA CANTONE | CR | 50.726,57 |
| 1030260130 | CAPPELLA DE' PICENARDI | CR | 36.631,36 |
| 1030260140 | CAPRALBA | CR | 61.328,63 |
| 1030260150 | CASALBUTTANO ED UNITI | CR | 152.503,82 |
| 1030260160 | CASALE CREMASCO VIDOLASCO | CR | 43.030,35 |
| 1030260170 | CASALETTO CEREDANO | CR | 50.115,26 |
| 1030260180 | CASALETTO DI SOPRA | CR | 23.774,97 |
| 1030260190 | CASALETTO VAPRIO | CR | 45.732,80 |
| 1030260200 | CASALMAGGIORE | CR | 570.262,06 |



| | | | |
|------------|-------------------------------|----|--------------|
| 1030260210 | CASALMORANO | CR | 57.393,33 |
| 1030260220 | CASTELPIDONE | CR | 31.606,49 |
| 1030260230 | CASTEL GABBIANO | CR | 28.722,67 |
| 1030260240 | CASTELLEONE | CR | 364.759,42 |
| 1030260250 | CASTELVERDE | CR | 211.360,04 |
| 1030260260 | CASTELVISCONTI | CR | 27.528,70 |
| 1030260270 | CELLA DATI | CR | 45.593,88 |
| 1030260280 | CHIEVE | CR | 52.475,37 |
| 1030260290 | CICOGLIO | CR | 48.487,30 |
| 1030260300 | CINGIA DE' BOTTI | CR | 60.012,46 |
| 1030260310 | CORTE DE' CORTESI CON CIGNONE | CR | 56.775,88 |
| 1030260320 | CORTE DE' FRATI | CR | 66.407,24 |
| 1030260330 | CREDERA RUBBIANO | CR | 72.067,94 |
| 1030260340 | CREMA | CR | 2.141.077,60 |
| 1030260350 | CREMONA | CR | 4.324.481,20 |
| 1030260360 | CREMOSANO | CR | 54.578,77 |
| 1030260370 | CROTTA D'ADDA | CR | 36.421,90 |
| 1030260380 | CUMIGNANO SUL NAVIGLIO | CR | 19.104,61 |
| 1030260390 | DEROVERE | CR | 26.535,40 |
| 1030260400 | DOVERA | CR | 126.747,10 |
| 1030260420 | FIESCO | CR | 37.170,10 |
| 1030260430 | FORMIGARA | CR | 50.050,41 |
| 1030260440 | GABBIONETA BINANUOVA | CR | 58.454,74 |
| 1030260450 | GADESCO PIEVE DELMONA | CR | 124.099,89 |
| 1030260460 | GENIVOLTA | CR | 72.785,71 |
| 1030260470 | GERRE DE' CAPRIOLI | CR | 44.909,90 |
| 1030260480 | GOMBITO | CR | 31.594,94 |
| 1030260490 | GRONTARDO | CR | 74.076,62 |
| 1030260500 | GRUMELLO CREMONESE ED UNITI | CR | 94.144,89 |
| 1030260510 | GUSSOLA | CR | 94.760,07 |
| 1030260520 | ISOLA DOVARESE | CR | 53.975,96 |
| 1030260530 | IZANO | CR | 60.006,02 |
| 1030260540 | MADIGNANO | CR | 97.018,45 |
| 1030260550 | MALAGNINO | CR | 66.537,79 |
| 1030260560 | MARTIGNANA DI PO | CR | 65.395,99 |
| 1030260570 | MONTE CREMASCO | CR | 44.614,29 |
| 1030260580 | MONTODINE | CR | 73.885,36 |
| 1030260590 | MOSCAZZANO | CR | 32.726,58 |
| 1030260600 | MOTTA BALUFFI | CR | 51.701,94 |
| 1030260610 | OFFANENGO | CR | 186.160,40 |
| 1030260620 | OLMENETA | CR | 39.302,25 |
| 1030260630 | OSTIANO | CR | 106.830,28 |
| 1030260640 | PADERNO PONCHIELLI | CR | 72.201,53 |
| 1030260650 | PALAZZO PIGNANO | CR | 116.713,60 |
| 1030260660 | PANDINO | CR | 308.920,71 |
| 1030260670 | PERSICO D'OSIMO | CR | 104.109,31 |
| 1030260680 | PESCAROLO ED UNITI | CR | 79.023,44 |
| 1030260690 | PESSINA CREMONESE | CR | 53.708,14 |
| 1030260695 | PIADENA DRIZZONA | CR | 172.838,31 |
| 1030260701 | PIANENGO | CR | 60.766,32 |
| 1030260710 | PIERANICA | CR | 30.180,32 |
| 1030260720 | PIEVE D'OLMI | CR | 68.939,77 |
| 1030260730 | PIEVE SAN GIACOMO | CR | 79.358,46 |
| 1030260740 | PIZZIGHETONE | CR | 196.684,69 |
| 1030260750 | POZZAGLIO ED UNITI | CR | 78.813,05 |
| 1030260760 | QUINTANO | CR | 28.408,63 |
| 1030260770 | RICENGO | CR | 65.008,44 |
| 1030260780 | RIPALTA ARPINA | CR | 37.274,37 |
| 1030260790 | RIPALTA CREMASCA | CR | 101.688,02 |
| 1030260791 | RIPALTA GUERINA | CR | 12.722,32 |
| 1030260800 | RIVAROLO DEL RE ED UNITI | CR | 102.752,83 |
| 1030260810 | RIVOLTA D'ADDA | CR | 287.314,34 |
| 1030260820 | ROBECCO D'OGGIO | CR | 98.344,19 |
| 1030260830 | ROMANENGO | CR | 110.904,61 |
| 1030260840 | SALVIROLA | CR | 38.117,62 |
| 1030260850 | SAN BASSANO | CR | 89.059,02 |
| 1030260860 | SAN DANIELE PO | CR | 62.946,80 |




| | | | |
|------------|----------------------------|----|--------------|
| 1030260870 | SAN GIOVANNI IN CROCE | CR | 78.564,48 |
| 1030260880 | SAN MARTINO DEL LAGO | CR | 25.468,12 |
| 1030260890 | SCANDOLARA RAVARA | CR | 60.937,34 |
| 1030260900 | SCANDOLARA RIPA D'OGGIO | CR | 25.563,74 |
| 1030260910 | SERGNANO | CR | 87.452,20 |
| 1030260920 | SESTO ED UNITI | CR | 116.008,21 |
| 1030260930 | SOLAROLO RAINERIO | CR | 43.245,09 |
| 1030260940 | SONCINO | CR | 295.420,38 |
| 1030260950 | SORESINA | CR | 293.770,42 |
| 1030260960 | SOSPIRO | CR | 111.232,01 |
| 1030260970 | SPINADESCO | CR | 69.964,43 |
| 1030260980 | SPINEDA | CR | 29.240,62 |
| 1030260990 | SPINO D'ADDA | CR | 182.951,77 |
| 1030261000 | STAGNO LOMBARDO | CR | 97.761,99 |
| 1030261010 | TICENGO | CR | 26.241,59 |
| 1030261020 | TORLINO VIMERCATI | CR | 26.820,85 |
| 1030261030 | TORNATA | CR | 42.344,32 |
| 1030261040 | TORRE DE' PICENARDI | CR | 135.599,72 |
| 1030261050 | TORRICELLA DEL PIZZO | CR | 41.698,09 |
| 1030261060 | TRESCORE CREMASCO | CR | 75.891,61 |
| 1030261070 | TRIGOLO | CR | 87.012,61 |
| 1030261080 | VAIANO CREMASCO | CR | 94.056,13 |
| 1030261090 | VAILATE | CR | 128.162,04 |
| 1030261100 | VESCOVATO | CR | 145.037,55 |
| 1030261110 | VOLONGO | CR | 29.781,34 |
| 1030261120 | VOLTIDO | CR | 29.353,23 |
| 1030450010 | ACQUANEGRA SUL CHIESE | MN | 169.569,63 |
| 1030450020 | ASOLA | MN | 494.126,34 |
| 1030450030 | BAGNOLO SAN VITO | MN | 336.183,20 |
| 1030450048 | BORGO MANTOVANO | MN | 301.190,67 |
| 1030450055 | BORGOCARBONARA | MN | 123.980,95 |
| 1030450065 | BORGO VIRGILIO | MN | 559.792,07 |
| 1030450070 | BOZZOLO | MN | 179.370,45 |
| 1030450080 | CANNETO SULL OGLIO | MN | 233.715,66 |
| 1030450100 | CASALMORO | MN | 94.321,19 |
| 1030450110 | CASALOLDO | MN | 125.689,98 |
| 1030450120 | CASALROMANO | MN | 73.048,37 |
| 1030450130 | CASTELBELFORTE | MN | 173.210,38 |
| 1030450140 | CASTEL D'ARIO | MN | 184.014,50 |
| 1030450150 | CASTEL GOFFREDO | MN | 503.823,89 |
| 1030450160 | CASTELLUCCHIO | MN | 293.132,96 |
| 1030450170 | CASTIGLIONE DELLE STIVIERE | MN | 809.018,53 |
| 1030450180 | CAVRIANA | MN | 142.360,92 |
| 1030450190 | CERESARA | MN | 191.388,35 |
| 1030450200 | COMMESSAGGIO | MN | 55.203,64 |
| 1030450210 | CURTATONE | MN | 554.242,06 |
| 1030450220 | DOSOLO | MN | 122.827,26 |
| 1030450240 | GAZOLDO DEGLI IPPOLITI | MN | 138.732,86 |
| 1030450250 | GAZZUOLO | MN | 118.469,77 |
| 1030450260 | GOITO | MN | 512.521,73 |
| 1030450270 | GONZAGA | MN | 346.116,74 |
| 1030450280 | GUIDIZZOLO | MN | 270.988,94 |
| 1030450290 | MAGNACAVALLO | MN | 108.996,52 |
| 1030450300 | MANTOVA | MN | 3.680.541,38 |
| 1030450310 | MARCARIA | MN | 429.940,25 |
| 1030450320 | MARIANA MANTOVANA | MN | 42.763,98 |
| 1030450330 | MARMIROLO | MN | 317.002,50 |
| 1030450340 | MEDOLE | MN | 171.691,75 |
| 1030450350 | MOGLIA | MN | 226.494,06 |
| 1030450360 | MONZAMBANO | MN | 162.238,07 |
| 1030450370 | MOTTEGGIANA | MN | 115.809,92 |
| 1030450380 | OSTIGLIA | MN | 437.998,86 |
| 1030450390 | PEGOGNAGA | MN | 397.539,33 |
| 1030450410 | PIUBEGA | MN | 92.765,94 |
| 1030450420 | POGGIO RUSCO | MN | 350.885,60 |
| 1030450430 | POMPONESCO | MN | 66.752,12 |
| 1030450440 | PONTI SUL MINCIO | MN | 96.280,73 |




| | | | |
|------------|---------------------------|----|--------------|
| 1030450450 | PORTO MANTOVANO | MN | 460.700,35 |
| 1030450460 | QUINGENTOLE | MN | 54.563,78 |
| 1030450470 | QUISTELLO | MN | 277.660,58 |
| 1030450480 | REDONDESCO | MN | 83.405,22 |
| 1030450500 | RIVAROLO MANTOVANO | MN | 131.396,78 |
| 1030450510 | RODIGO | MN | 278.719,18 |
| 1030450520 | RONCOFERRARO | MN | 365.813,45 |
| 1030450530 | ROVERBELLA | MN | 383.598,62 |
| 1030450540 | SABBIONETA | MN | 239.706,71 |
| 1030450550 | SAN BENEDETTO PO | MN | 404.747,17 |
| 1030450560 | SAN GIACOMO DELLE SEGNATE | MN | 85.815,85 |
| 1030450570 | SAN GIORGIO BIGARELLO | MN | 481.605,45 |
| 1030450580 | SAN GIOVANNI DEL DOSSO | MN | 67.157,56 |
| 1030450590 | SAN MARTINO DALL'ARGINE | MN | 86.593,86 |
| 1030450600 | SCHIVENOGLIA | MN | 63.527,36 |
| 1030450610 | SERMIDE E FELONICA | MN | 382.089,64 |
| 1030450620 | SERRAVALLE A PO | MN | 88.864,55 |
| 1030450630 | SOLFERINO | MN | 141.328,64 |
| 1030450640 | SUSTINENTE | MN | 128.657,12 |
| 1030450650 | SUZZARA | MN | 646.227,23 |
| 1030450660 | VIADANA | MN | 948.952,80 |
| 1030450680 | VILLIMPENTA | MN | 105.379,92 |
| 1030450700 | VOLTA MANTOVANA | MN | 309.783,34 |
| 1030490020 | ABBIATEGRASSO | MI | 1.343.535,62 |
| 1030490050 | ALBAIRATE | MI | 154.049,94 |
| 1030490070 | ARCONATE | MI | 195.630,35 |
| 1030490090 | ARESE | MI | 786.810,55 |
| 1030490100 | ARLUNO | MI | 503.827,40 |
| 1030490110 | ASSAGO | MI | 608.036,80 |
| 1030490116 | BARANZATE | MI | 240.591,21 |
| 1030490120 | BAREGGIO | MI | 527.024,88 |
| 1030490140 | BASIANO | MI | 125.687,57 |
| 1030490150 | BASIGLIO | MI | 553.684,91 |
| 1030490160 | BELLINZAGO LOMBARDO | MI | 103.827,48 |
| 1030490190 | BERNATE TICINO | MI | 114.884,02 |
| 1030490220 | BESATE | MI | 92.364,50 |
| 1030490240 | BINASCO | MI | 208.717,79 |
| 1030490260 | BOFFALORA SOPRA TICINO | MI | 168.578,02 |
| 1030490270 | BOLLATE | MI | 1.153.594,10 |
| 1030490320 | BRESSO | MI | 684.105,74 |
| 1030490350 | BUBBIANO | MI | 43.710,32 |
| 1030490360 | BUCCINASCO | MI | 604.706,99 |
| 1030490380 | BUSCATE | MI | 146.658,83 |
| 1030490400 | BUSSERO | MI | 174.535,23 |
| 1030490410 | BUSTO GAROLFO | MI | 461.369,65 |
| 1030490420 | CALVIGNASCO | MI | 25.531,39 |
| 1030490440 | CAMBIAGO | MI | 170.501,24 |
| 1030490460 | CANEGRATE | MI | 304.649,60 |
| 1030490500 | CARPIANO | MI | 81.255,44 |
| 1030490510 | CARUGATE | MI | 414.653,97 |
| 1030490550 | CASARILE | MI | 93.704,49 |
| 1030490580 | CASOREZZO | MI | 193.525,05 |
| 1030490590 | CASSANO D'ADDA | MI | 565.826,39 |
| 1030490600 | CASSINA DE' PECCHI | MI | 447.060,49 |
| 1030490610 | CASSINETTA DI LUGAGNANO | MI | 56.399,67 |
| 1030490620 | CASTANO PRIMO | MI | 455.495,09 |
| 1030490700 | CERNUSCO SUL NAVIGLIO | MI | 1.553.696,41 |
| 1030490710 | CERRO AL LAMBRO | MI | 97.611,10 |
| 1030490720 | CERRO MAGGIORE | MI | 457.921,99 |
| 1030490740 | CESANO BOSCONI | MI | 583.147,80 |
| 1030490760 | CESATE | MI | 341.956,79 |
| 1030490770 | CINISELLO BALSAMO | MI | 1.991.207,14 |
| 1030490780 | CISLIANO | MI | 153.415,51 |
| 1030490810 | COLOGNO MONZESE | MI | 1.305.965,29 |
| 1030490820 | COLTURANO | MI | 55.048,60 |
| 1030490850 | CORBETTA | MI | 555.613,74 |
| 1030490860 | CORMANO | MI | 521.289,46 |




| | | | |
|------------|-------------------------|----|----------------|
| 1030490870 | CORNAREDO | MI | 589.788,12 |
| 1030490930 | CORSICO | MI | 739.851,71 |
| 1030490960 | CUGGIONO | MI | 256.180,88 |
| 1030490970 | CUSAGO | MI | 289.783,52 |
| 1030490980 | CUSANO MILANINO | MI | 644.970,56 |
| 1030490981 | DAIRAGO | MI | 159.767,94 |
| 1030491000 | DRESANO | MI | 76.615,29 |
| 1030491020 | GAGGIANO | MI | 283.969,21 |
| 1030491040 | GARBAGNATE MILANESE | MI | 762.268,98 |
| 1030491050 | GESSATE | MI | 279.435,81 |
| 1030491070 | GORGONZOLA | MI | 722.387,13 |
| 1030491090 | GREZZAGO | MI | 124.517,15 |
| 1030491110 | GUDO VISCONTI | MI | 41.070,03 |
| 1030491120 | INVERUNO | MI | 323.572,44 |
| 1030491130 | INZAGO | MI | 283.695,25 |
| 1030491140 | LACCHIARELLA | MI | 268.075,87 |
| 1030491150 | LAINATE | MI | 815.259,89 |
| 1030491170 | LEGNANO | MI | 2.763.962,22 |
| 1030491210 | LISCATE | MI | 119.829,68 |
| 1030491240 | LOCATE DI TRIULZI | MI | 259.209,50 |
| 1030491290 | MAGENTA | MI | 1.218.609,37 |
| 1030491300 | MAGNAGO | MI | 339.137,20 |
| 1030491330 | MARCALLO CON CASONE | MI | 192.563,94 |
| 1030491350 | MASATE | MI | 103.168,88 |
| 1030491380 | MEDIGLIA | MI | 288.628,74 |
| 1030491390 | MELEGNANO | MI | 614.216,88 |
| 1030491410 | MELZO | MI | 709.429,74 |
| 1030491430 | MESERO | MI | 137.413,45 |
| 1030491450 | MILANO | MI | 127.438.676,31 |
| 1030491490 | MORIMONDO | MI | 100.682,14 |
| 1030491500 | MOTTA VISCONTI | MI | 251.070,29 |
| 1030491530 | NERVIANO | MI | 465.655,40 |
| 1030491540 | NOSATE | MI | 43.347,76 |
| 1030491560 | NOVATE MILANESE | MI | 662.746,38 |
| 1030491570 | NOVIGLIO | MI | 96.529,20 |
| 1030491580 | OPERA | MI | 541.036,82 |
| 1030491630 | OSSONA | MI | 168.426,81 |
| 1030491640 | OZZERO | MI | 87.802,93 |
| 1030491650 | PADERNO DUGNANO | MI | 1.277.159,85 |
| 1030491660 | PANTIGLIATE | MI | 133.118,54 |
| 1030491670 | PARABIAGO | MI | 861.037,22 |
| 1030491680 | PAULLO | MI | 329.958,68 |
| 1030491690 | PERO | MI | 503.066,57 |
| 1030491700 | PESCHIERA BORROMEO | MI | 983.209,71 |
| 1030491710 | PESSANO CON BORNAGO | MI | 240.107,72 |
| 1030491720 | PIEVE EMANUELE | MI | 667.590,85 |
| 1030491740 | PIOLTELLO | MI | 950.516,62 |
| 1030491750 | POGLIANO MILANESE | MI | 265.912,31 |
| 1030491760 | POZZO D'ADDA | MI | 118.774,42 |
| 1030491770 | POZZUOLO MARTESANA | MI | 222.806,28 |
| 1030491780 | PREGNANA MILANESE | MI | 225.225,54 |
| 1030491800 | RESCALDINA | MI | 461.706,90 |
| 1030491810 | RHO | MI | 2.430.411,99 |
| 1030491820 | ROBECCHETTO CON INDUNO | MI | 190.841,05 |
| 1030491830 | ROBECCO SUL NAVIGLIO | MI | 231.520,60 |
| 1030491840 | RODANO | MI | 153.441,41 |
| 1030491870 | ROSATE | MI | 206.000,25 |
| 1030491880 | ROZZANO | MI | 1.118.833,77 |
| 1030491900 | SAN COLOMBANO AL LAMBRO | MI | 321.276,91 |
| 1030491910 | SAN DONATO MILANESE | MI | 1.741.191,23 |
| 1030491930 | SAN GIORGIO SU LEGNANO | MI | 158.815,27 |
| 1030491940 | SAN GIULIANO MILANESE | MI | 1.032.499,33 |
| 1030491990 | SANTO STEFANO TICINO | MI | 197.497,33 |
| 1030492000 | SAN VITTORE OLONA | MI | 220.699,77 |
| 1030492010 | SAN ZENONE AL LAMBRO | MI | 79.524,69 |
| 1030492030 | SEDRIANO | MI | 321.394,70 |
| 1030492040 | SEGRATE | MI | 1.994.579,35 |




| | | | |
|------------|--------------------------|----|--------------|
| 1030492050 | SENAGO | MI | 657.236,20 |
| 1030492080 | SESTO SAN GIOVANNI | MI | 4.000.850,33 |
| 1030492090 | SETTALA | MI | 311.559,84 |
| 1030492100 | SETTIMO MILANESE | MI | 737.125,97 |
| 1030492120 | SOLARO | MI | 310.879,95 |
| 1030492180 | TREZZANO ROSA | MI | 173.892,35 |
| 1030492190 | TREZZANO SUL NAVIGLIO | MI | 697.250,51 |
| 1030492200 | TREZZO SULL'ADDA | MI | 496.274,02 |
| 1030492210 | TRIBIANO | MI | 88.524,79 |
| 1030492230 | TRUCCAZZANO | MI | 199.929,94 |
| 1030492250 | TURBIGO | MI | 313.839,90 |
| 1030492271 | VANZAGHELLO | MI | 202.991,35 |
| 1030492280 | VANZAGO | MI | 184.219,97 |
| 1030492290 | VAPRIO D'ADDA | MI | 283.225,08 |
| 1030492335 | VERMEZZO CON ZELO | MI | 156.342,56 |
| 1030492340 | VERNATE | MI | 133.487,67 |
| 1030492350 | VIGNATE | MI | 278.199,79 |
| 1030492351 | VILLA CORTESE | MI | 174.158,43 |
| 1030492400 | VIMODRONE | MI | 614.797,27 |
| 1030492410 | VITTUONE | MI | 308.444,28 |
| 1030492420 | VIZZOLO PREDABISSI | MI | 101.092,57 |
| 1030492450 | ZIBIDO SAN GIACOMO | MI | 226.833,93 |
| 1030570010 | ALAGNA | PV | 31.398,95 |
| 1030570020 | ALBAREDO ARNABOLDI | PV | 26.838,43 |
| 1030570030 | ALBONESE | PV | 24.029,10 |
| 1030570040 | ALBUZZANO | PV | 103.197,81 |
| 1030570050 | ARENA PO | PV | 93.925,98 |
| 1030570060 | BADIA PAVESE | PV | 21.093,01 |
| 1030570070 | BAGNARIA | PV | 29.839,92 |
| 1030570080 | BARBIANELLO | PV | 45.288,73 |
| 1030570090 | BASCAPE' | PV | 64.541,77 |
| 1030570110 | BASTIDA PANCARANA | PV | 39.777,34 |
| 1030570120 | BATTUDA | PV | 37.737,89 |
| 1030570130 | BELGIOIOSO | PV | 155.957,92 |
| 1030570140 | BEREGUARDO | PV | 94.687,09 |
| 1030570141 | BORGARELLO | PV | 62.230,25 |
| 1030570150 | BORGO PRIOLO | PV | 55.185,37 |
| 1030570160 | BORGORATTO MORMOLO | PV | 20.924,41 |
| 1030570170 | BORGO SAN SIRO | PV | 62.147,14 |
| 1030570180 | BORNASCO | PV | 78.784,46 |
| 1030570190 | BOSNASCO | PV | 36.252,27 |
| 1030570191 | BRALLO DI PREGOLA | PV | 85.091,92 |
| 1030570200 | BREME | PV | 60.535,60 |
| 1030570210 | BRESSANA BOTTARONE | PV | 113.829,77 |
| 1030570220 | BRONI | PV | 358.104,84 |
| 1030570230 | CALVIGNANO | PV | 9.603,90 |
| 1030570240 | CAMPOSPINOSO | PV | 37.379,84 |
| 1030570250 | CANDIA LOMELLINA | PV | 96.947,28 |
| 1030570270 | CANNETO PAVESE | PV | 78.910,34 |
| 1030570280 | CARBONARA AL TICINO | PV | 71.634,43 |
| 1030570290 | CASANOVA LONATI | PV | 26.243,15 |
| 1030570300 | CASATISMA | PV | 40.123,69 |
| 1030570310 | CASEI GEROLA | PV | 164.188,59 |
| 1030570320 | CASORATE PRIMO | PV | 236.861,07 |
| 1030570330 | CASSOLNOVO | PV | 230.037,64 |
| 1030570340 | CASTANA | PV | 51.945,89 |
| 1030570350 | CASTEGGIO | PV | 358.373,17 |
| 1030570360 | CASTELLETTO DI BRANDUZZO | PV | 53.400,23 |
| 1030570370 | CASTELLO D'AGOGNA | PV | 50.086,15 |
| 1030570380 | CASTELNOVETTO | PV | 67.026,47 |
| 1030570390 | CAVA MANARA | PV | 145.699,15 |
| 1030570391 | CECIMA | PV | 14.734,65 |
| 1030570400 | CERANOVA | PV | 51.772,30 |
| 1030570401 | CERETTO LOMELLINA | PV | 24.424,85 |
| 1030570410 | CERGNAGO | PV | 51.276,21 |
| 1030570430 | CERTOSA DI PAVIA | PV | 88.721,41 |
| 1030570440 | CERVESINA | PV | 38.845,42 |



| | | | |
|------------|----------------------------|----|--------------|
| 1030570450 | CHIGNOLO PO | PV | 142.376,81 |
| 1030570460 | CIGOGNOLA | PV | 72.416,38 |
| 1030570470 | CILAVEGNA | PV | 136.886,81 |
| 1030570480 | CODEVILLA | PV | 47.615,62 |
| 1030570485 | COLLI VERDI | PV | 70.257,10 |
| 1030570490 | CONFENZA | PV | 120.846,27 |
| 1030570500 | COPIANO | PV | 44.434,77 |
| 1030570510 | CORANA | PV | 34.557,94 |
| 1030570521 | CORNALE E BASTIDA | PV | 22.942,24 |
| 1030570531 | CORTEOLONA E GENZONE | PV | 102.071,69 |
| 1030570540 | CORVINO SAN QUIRICO | PV | 50.479,26 |
| 1030570550 | COSTA DE' NOBILI | PV | 38.107,65 |
| 1030570560 | COZZO | PV | 65.692,90 |
| 1030570570 | CURA CARPIGNANO | PV | 93.014,67 |
| 1030570580 | DORNO | PV | 195.736,42 |
| 1030570590 | FERRERA ERBOGNONE | PV | 91.082,91 |
| 1030570600 | FILIGHERA | PV | 39.767,13 |
| 1030570610 | FORTUNAGO | PV | 28.776,19 |
| 1030570620 | FRASCAROLO | PV | 80.155,94 |
| 1030570630 | GALLIAVOLA | PV | 31.473,44 |
| 1030570640 | GAMBARANA | PV | 36.335,53 |
| 1030570650 | GAMBOLO' | PV | 305.238,42 |
| 1030570660 | GARLASCO | PV | 361.234,12 |
| 1030570680 | GERENZAGO | PV | 39.571,70 |
| 1030570690 | GIUSSAGO | PV | 152.995,73 |
| 1030570700 | GODIASCO SALICE TERME | PV | 219.043,95 |
| 1030570710 | GOLFERENZO | PV | 14.894,66 |
| 1030570720 | GRAVELLONA LOMELLINA | PV | 118.561,21 |
| 1030570730 | GROPELLO CAIROLI | PV | 148.386,42 |
| 1030570740 | INVERNO E MONTELEONE | PV | 56.623,75 |
| 1030570750 | LANDRIANO | PV | 176.972,97 |
| 1030570760 | LANGOSCO | PV | 43.792,55 |
| 1030570770 | LARDIRAGO | PV | 38.129,74 |
| 1030570780 | LINAROLO | PV | 73.374,03 |
| 1030570790 | LIRIO | PV | 7.955,53 |
| 1030570800 | LOMELLO | PV | 93.515,31 |
| 1030570810 | LUNGAVILLA | PV | 64.528,49 |
| 1030570820 | MAGHERNO | PV | 41.001,84 |
| 1030570830 | MARCIGNAGO | PV | 67.905,95 |
| 1030570840 | MARZANO | PV | 48.202,91 |
| 1030570850 | MEDE | PV | 254.644,69 |
| 1030570860 | MENCONICO | PV | 40.395,04 |
| 1030570870 | MEZZANA BIGLI | PV | 58.353,28 |
| 1030570880 | MEZZANA RABATTONE | PV | 20.635,07 |
| 1030570890 | MEZZANINO | PV | 62.166,64 |
| 1030570900 | MIRADOLO TERME | PV | 132.078,64 |
| 1030570910 | MONTALTO PAVESE | PV | 44.479,52 |
| 1030570920 | MONTEBELLO DELLA BATTAGLIA | PV | 118.914,74 |
| 1030570930 | MONTECALVO VERSIGGIA | PV | 31.710,37 |
| 1030570940 | MONTESCANO | PV | 25.926,88 |
| 1030570950 | MONTESEGALE | PV | 23.552,22 |
| 1030570960 | MONTICELLI PAVESE | PV | 38.199,52 |
| 1030570970 | MONTU' BECCARIA | PV | 136.140,52 |
| 1030570980 | MORNICO LOSANA | PV | 49.687,65 |
| 1030570990 | MORTARA | PV | 548.371,26 |
| 1030571000 | NICORVO | PV | 31.773,81 |
| 1030571010 | OLEVANO DI LOMELLINA | PV | 37.252,26 |
| 1030571020 | OLIVA GESSI | PV | 9.988,19 |
| 1030571030 | OTTOBIANO | PV | 85.934,39 |
| 1030571040 | PALESTRO | PV | 70.356,28 |
| 1030571050 | PANCARANA | PV | 23.209,70 |
| 1030571060 | PARONA | PV | 82.588,48 |
| 1030571070 | PAVIA | PV | 3.997.611,74 |
| 1030571080 | PIETRA DE' GIORGI | PV | 67.729,38 |
| 1030571090 | PIEVE ALBIGNOLA | PV | 61.497,14 |
| 1030571100 | PIEVE DEL CAIRO | PV | 101.841,14 |
| 1030571110 | PIEVE PORTO MORONE | PV | 81.515,34 |




| | | | |
|------------|------------------------------|----|--------------|
| 1030571120 | PINAROLO PO | PV | 54.983,74 |
| 1030571130 | PIZZALE | PV | 35.561,30 |
| 1030571140 | PONTE NIZZA | PV | 53.051,18 |
| 1030571150 | PORTALBERA | PV | 43.460,17 |
| 1030571161 | REA | PV | 16.544,73 |
| 1030571170 | REDAVALLE | PV | 51.150,53 |
| 1030571180 | RETORBIDO | PV | 64.134,73 |
| 1030571190 | RIVANAZZANO TERME | PV | 320.021,87 |
| 1030571200 | ROBBIO | PV | 239.277,66 |
| 1030571210 | ROBECCO PAVESE | PV | 31.437,82 |
| 1030571220 | ROCCA DE' GIORGI | PV | 5.631,17 |
| 1030571230 | ROCCA SUSELLA | PV | 21.048,98 |
| 1030571240 | ROGNANO | PV | 36.555,10 |
| 1030571250 | ROMAGNESE | PV | 71.058,00 |
| 1030571260 | RONCARO | PV | 35.659,78 |
| 1030571270 | ROSASCO | PV | 57.351,57 |
| 1030571280 | ROVESCALA | PV | 59.698,83 |
| 1030571300 | SAN CIPRIANO PO | PV | 32.515,87 |
| 1030571310 | SAN DAMIANO AL COLLE | PV | 50.022,10 |
| 1030571320 | SAN GENESIO ED UNITI | PV | 112.280,13 |
| 1030571330 | SAN GIORGIO DI LOMELLINA | PV | 88.077,57 |
| 1030571340 | SAN MARTINO SICCOMARIO | PV | 278.047,45 |
| 1030571350 | SANNAZZARO DE' BURGONDI | PV | 171.248,32 |
| 1030571360 | SANTA CRISTINA E BISSONE | PV | 77.314,80 |
| 1030571370 | SANTA GIULETTA | PV | 75.936,77 |
| 1030571380 | SANT'ALESSIO CON VIALONE | PV | 35.745,47 |
| 1030571390 | SANTA MARGHERITA DI STAFFORA | PV | 50.780,36 |
| 1030571400 | SANTA MARIA DELLA VERSA | PV | 111.253,89 |
| 1030571410 | SANT'ANGELO LOMELLINA | PV | 41.026,71 |
| 1030571420 | SAN ZENONE AL PO | PV | 26.662,39 |
| 1030571430 | SARTIRANA LOMELLINA | PV | 98.607,94 |
| 1030571440 | SCALDASOLE | PV | 52.532,91 |
| 1030571450 | SEMIANA | PV | 23.763,74 |
| 1030571460 | SILVANO PIETRA | PV | 50.922,17 |
| 1030571470 | SIZIANO | PV | 274.605,56 |
| 1030571480 | SOMMO | PV | 51.116,60 |
| 1030571490 | SPESSA | PV | 36.320,86 |
| 1030571500 | STRADELLA | PV | 524.056,12 |
| 1030571510 | SUARDI | PV | 27.836,76 |
| 1030571520 | TORRAZZA COSTE | PV | 59.752,20 |
| 1030571530 | TORRE BERETTI E CASTELLARO | PV | 66.597,25 |
| 1030571540 | TORRE D'ARESE | PV | 25.311,11 |
| 1030571550 | TORRE DE' NEGRI | PV | 16.207,27 |
| 1030571560 | TORRE D'ISOLA | PV | 122.553,39 |
| 1030571570 | TORREVECCHIA PIA | PV | 99.644,81 |
| 1030571580 | TORRICELLA VERZATE | PV | 38.639,54 |
| 1030571590 | TRAVACO' SICCOMARIO | PV | 135.061,94 |
| 1030571600 | TRIVOLZIO | PV | 62.383,18 |
| 1030571610 | TROMELLO | PV | 167.784,37 |
| 1030571620 | TROVO | PV | 35.784,69 |
| 1030571630 | VAL DI NIZZA | PV | 58.506,80 |
| 1030571640 | VALEGGIO | PV | 36.747,75 |
| 1030571650 | VALLE LOMELLINA | PV | 125.766,63 |
| 1030571660 | VALLE SALIMBENE | PV | 45.267,72 |
| 1030571670 | VARZI | PV | 177.304,36 |
| 1030571680 | VELEZZO LOMELLINA | PV | 26.213,86 |
| 1030571690 | VELLEZZO BELLINI | PV | 74.787,60 |
| 1030571700 | VERRETTO | PV | 12.308,70 |
| 1030571710 | VERRUA PO | PV | 53.454,25 |
| 1030571720 | VIDIGULFO | PV | 164.631,72 |
| 1030571730 | VIGEVANO | PV | 2.215.707,89 |
| 1030571740 | VILLA BISCOSSI | PV | 15.606,86 |
| 1030571750 | VILLANOVA D'ARDENGI | PV | 36.021,59 |
| 1030571760 | VILLANTERIO | PV | 98.882,35 |
| 1030571770 | VISTARINO | PV | 50.363,05 |
| 1030571780 | VOGHERA | PV | 1.779.560,02 |
| 1030571790 | VOLPARA | PV | 10.888,80 |




| | | | |
|------------|------------------------|----|--------------|
| 1030571800 | ZAVATTARELLO | PV | 66.539,43 |
| 1030571810 | ZECCONE | PV | 41.412,36 |
| 1030571820 | ZEME LOMELLINA | PV | 92.857,78 |
| 1030571830 | ZENEVREDO | PV | 37.460,49 |
| 1030571840 | ZERBO | PV | 19.816,30 |
| 1030571850 | ZERBOLO' | PV | 114.593,93 |
| 1030571860 | ZINASCO | PV | 137.211,79 |
| 1030770010 | ALBAREDO PER SAN MARCO | SO | 17.873,19 |
| 1030770020 | ALBOSAGGIA | SO | 138.036,79 |
| 1030770030 | ANDALO VALTELLINO | SO | 27.870,78 |
| 1030770040 | APRICA | SO | 516.808,32 |
| 1030770050 | ARDENNO | SO | 137.862,98 |
| 1030770060 | BEMA | SO | 6.743,92 |
| 1030770070 | BERBENNO DI VALTELLINA | SO | 195.272,03 |
| 1030770080 | BIANZONE | SO | 65.122,00 |
| 1030770090 | BORMIO | SO | 911.863,10 |
| 1030770100 | BUGLIO IN MONTE | SO | 110.043,17 |
| 1030770110 | CAIOLO | SO | 52.022,87 |
| 1030770120 | CAMPODOLCINO | SO | 230.293,23 |
| 1030770130 | CASPOGGIO | SO | 158.897,10 |
| 1030770140 | CASTELLO DELL'ACQUA | SO | 35.501,26 |
| 1030770150 | CASTIONE ANDEVENNO | SO | 92.378,81 |
| 1030770160 | CEDRASCO | SO | 14.485,90 |
| 1030770170 | CERCINO | SO | 30.122,45 |
| 1030770180 | CHIAVENNA | SO | 282.930,11 |
| 1030770190 | CHIESA IN VALMALENCO | SO | 434.797,10 |
| 1030770200 | CHIURO | SO | 124.777,06 |
| 1030770210 | CINO | SO | 11.628,96 |
| 1030770220 | CIVO | SO | 121.219,71 |
| 1030770230 | COLORINA | SO | 54.756,39 |
| 1030770240 | COSIO VALTELLINO | SO | 233.587,49 |
| 1030770250 | DAZIO | SO | 42.855,02 |
| 1030770260 | DELEBIO | SO | 143.471,91 |
| 1030770270 | DUBINO | SO | 164.620,53 |
| 1030770280 | FAEDO VALTELLINO | SO | 25.106,36 |
| 1030770290 | FORCOLA | SO | 26.509,54 |
| 1030770300 | FUSINE | SO | 28.350,63 |
| 1030770310 | GEROLA ALTA | SO | 35.867,25 |
| 1030770320 | GORDONA | SO | 90.236,75 |
| 1030770330 | GROSIO | SO | 218.990,37 |
| 1030770340 | GROSOTTO | SO | 106.418,55 |
| 1030770360 | LANZADA | SO | 103.023,79 |
| 1030770370 | LIVIGNO | SO | 1.080.431,67 |
| 1030770380 | LOVERO | SO | 36.332,03 |
| 1030770381 | MADESIMO | SO | 520.459,39 |
| 1030770390 | MANTELLIO | SO | 23.877,51 |
| 1030770400 | MAZZO DI VALTELLINA | SO | 53.961,20 |
| 1030770410 | MELLO | SO | 44.454,24 |
| 1030770430 | MESE | SO | 59.103,68 |
| 1030770440 | MONTAGNA IN VALTELLINA | SO | 139.601,98 |
| 1030770450 | MORBEGNO | SO | 548.185,23 |
| 1030770460 | NOVATE MEZZOLA | SO | 90.110,69 |
| 1030770470 | PEDESINA | SO | 4.710,94 |
| 1030770480 | PIANTEDO | SO | 89.111,65 |
| 1030770490 | PIATEDA | SO | 97.518,86 |
| 1030770500 | PIURO | SO | 68.728,49 |
| 1030770510 | POGGIRIDENTI | SO | 73.512,44 |
| 1030770520 | PONTE IN VALTELLINA | SO | 132.057,74 |
| 1030770530 | POSTALESIO | SO | 31.374,18 |
| 1030770540 | PRATA CAMPORACCIO | SO | 114.322,73 |
| 1030770550 | RASURA | SO | 17.068,64 |
| 1030770560 | ROGOLO | SO | 30.676,42 |
| 1030770570 | SAMOLACO | SO | 122.487,84 |
| 1030770580 | SAN GIACOMO FILIPPO | SO | 49.496,73 |
| 1030770590 | SERNIO | SO | 20.723,06 |
| 1030770600 | SONDALO | SO | 205.756,62 |
| 1030770610 | SONDRIO | SO | 1.288.915,65 |




| | | | |
|------------|-----------------------|----|--------------|
| 1030770620 | SPRIANA | SO | 8.415,86 |
| 1030770630 | TALAMONA | SO | 165.541,59 |
| 1030770640 | TARTANO | SO | 31.268,00 |
| 1030770650 | TEGLIO | SO | 367.907,72 |
| 1030770660 | TIRANO | SO | 461.282,94 |
| 1030770670 | TORRE DI SANTA MARIA | SO | 60.262,98 |
| 1030770680 | TOVO DI SANT'AGATA | SO | 35.176,24 |
| 1030770690 | TRAONA | SO | 114.224,09 |
| 1030770700 | TRESIVIO | SO | 108.558,47 |
| 1030770710 | VALDIDENTRO | SO | 378.528,38 |
| 1030770720 | VALDISOTTO | SO | 277.479,98 |
| 1030770730 | VALFURVA | SO | 230.581,83 |
| 1030770740 | VAL MASINO | SO | 72.284,28 |
| 1030770750 | VERCEIA | SO | 47.161,23 |
| 1030770760 | VERVIO | SO | 20.699,50 |
| 1030770770 | VILLA DI CHIAVENNA | SO | 47.610,22 |
| 1030770780 | VILLA DI TIRANO | SO | 172.710,61 |
| 1030860010 | AGRA | VA | 35.617,25 |
| 1030860020 | ALBIZZATE | VA | 158.021,39 |
| 1030860030 | ANGERA | VA | 277.209,73 |
| 1030860040 | ARCISATE | VA | 276.062,91 |
| 1030860050 | ARSAGO SEPRIO | VA | 128.196,45 |
| 1030860060 | AZZATE | VA | 183.522,08 |
| 1030860061 | AZZIO | VA | 26.040,96 |
| 1030860062 | BARASSO | VA | 91.904,21 |
| 1030860070 | BARDELLO | VA | 48.790,91 |
| 1030860080 | BEDERO VALCUVIA | VA | 28.248,80 |
| 1030860081 | BESANO | VA | 63.156,72 |
| 1030860090 | BESNATE | VA | 139.754,59 |
| 1030860100 | BESOZZO | VA | 265.790,00 |
| 1030860110 | BIANDRONNO | VA | 75.637,98 |
| 1030860120 | BISUSCHIO | VA | 100.587,81 |
| 1030860130 | BODIO LOMNAGO | VA | 74.852,44 |
| 1030860140 | BREBBIA | VA | 93.564,41 |
| 1030860150 | BREGANO | VA | 27.217,45 |
| 1030860151 | BRENTA | VA | 41.221,16 |
| 1030860152 | BREZZO DI BEDERO | VA | 127.439,89 |
| 1030860160 | BRINZIO | VA | 24.510,63 |
| 1030860170 | BRISSAGO-VALTRAVAGLIA | VA | 40.904,84 |
| 1030860171 | BRUNELLO | VA | 38.222,75 |
| 1030860180 | BRUSIMPIANO | VA | 60.415,20 |
| 1030860181 | BUGUGGIATE | VA | 106.193,61 |
| 1030860190 | BUSTO ARSIZIO | VA | 3.602.529,04 |
| 1030860200 | CADEGLIANO-VICONAGO | VA | 81.288,38 |
| 1030860211 | CADREZZATE CON OSMATE | VA | 97.004,33 |
| 1030860220 | CAIRATE | VA | 154.861,72 |
| 1030860230 | CANTELLO | VA | 136.221,64 |
| 1030860240 | CARAVATE | VA | 65.159,17 |
| 1030860250 | CARDANO AL CAMPO | VA | 433.100,62 |
| 1030860260 | CARNAGO | VA | 142.250,49 |
| 1030860270 | CARONNO PERTUSELLA | VA | 445.099,70 |
| 1030860280 | CARONNO VARESINO | VA | 112.990,98 |
| 1030860290 | CASALE LITTA | VA | 68.155,51 |
| 1030860300 | CASALZUIGNO | VA | 46.402,53 |
| 1030860310 | CASCIAGO | VA | 108.622,51 |
| 1030860320 | CASORATE SEMPIONE | VA | 167.177,81 |
| 1030860330 | CASSANO MAGNAGO | VA | 709.737,12 |
| 1030860340 | CASSANO VALCUVIA | VA | 23.078,40 |
| 1030860350 | CASTELLANZA | VA | 630.321,01 |
| 1030860360 | CASTELLO CABIAGLIO | VA | 27.599,05 |
| 1030860370 | CASTELSEPRIO | VA | 41.837,57 |
| 1030860380 | CASTELVECCANA | VA | 150.519,52 |
| 1030860390 | CASTIGLIONE OLONA | VA | 157.851,34 |
| 1030860400 | CASTRONNO | VA | 132.888,43 |
| 1030860410 | CAVARIA CON PREMEZZO | VA | 139.607,30 |
| 1030860420 | CAZZAGO BRABBIA | VA | 27.224,88 |
| 1030860430 | CISLAGO | VA | 264.024,54 |




| | | | |
|------------|------------------------------|----|--------------|
| 1030860440 | CITTIGLIO | VA | 126.417,47 |
| 1030860441 | CLIVIO | VA | 56.178,46 |
| 1030860450 | COCQUIO-TREVISAGO | VA | 138.415,62 |
| 1030860460 | COMABBIO | VA | 55.733,28 |
| 1030860470 | COMERIO | VA | 117.939,35 |
| 1030860480 | CREMENAGA | VA | 24.983,66 |
| 1030860490 | CROSIO DELLA VALLE | VA | 19.315,03 |
| 1030860500 | CUASSO AL MONTE | VA | 125.366,35 |
| 1030860501 | CUGLIATE-FABIASCO | VA | 80.498,90 |
| 1030860510 | CUNARDO | VA | 94.695,52 |
| 1030860520 | CURIGLIA CON MONTEVIASCO | VA | 13.920,65 |
| 1030860521 | CUVEGLIO | VA | 91.780,61 |
| 1030860530 | CUVIO | VA | 55.673,35 |
| 1030860540 | DAVERIO | VA | 101.483,67 |
| 1030860550 | DUMENZA | VA | 57.970,57 |
| 1030860551 | DUNO | VA | 14.543,27 |
| 1030860560 | FAGNANO OLONA | VA | 327.814,37 |
| 1030860570 | FERNO | VA | 196.259,89 |
| 1030860580 | FERRERA DI VARESE | VA | 17.229,89 |
| 1030860590 | GALLARATE | VA | 2.639.169,87 |
| 1030860600 | GALLIATE LOMBARDO | VA | 32.400,21 |
| 1030860610 | GAVIRATE | VA | 331.733,30 |
| 1030860620 | GAZZADA SCHIANNO | VA | 171.511,84 |
| 1030860630 | GEMONIO | VA | 88.779,93 |
| 1030860640 | GERENZANO | VA | 285.641,51 |
| 1030860650 | GERMIGNAGA | VA | 133.124,95 |
| 1030860660 | GOLASECCA | VA | 65.287,42 |
| 1030860670 | GORLA MAGGIORE | VA | 128.261,14 |
| 1030860680 | GORLA MINORE | VA | 150.458,05 |
| 1030860690 | GORNATE OLONA | VA | 65.674,83 |
| 1030860691 | GRANTOLA | VA | 27.316,87 |
| 1030860692 | INARZO | VA | 24.485,52 |
| 1030860700 | INDUNO OLONA | VA | 258.205,64 |
| 1030860710 | ISPRA | VA | 242.534,24 |
| 1030860720 | JERAGO CON ORAGO | VA | 139.039,37 |
| 1030860730 | LAVENA-PONTE TRESA | VA | 219.820,42 |
| 1030860740 | LAVENO-MOMBELLO | VA | 534.586,06 |
| 1030860750 | LEGGIUNO | VA | 160.675,31 |
| 1030860760 | LONATE CEPPINO | VA | 99.347,49 |
| 1030860770 | LONATE POZZOLO | VA | 399.646,99 |
| 1030860780 | LOZZA | VA | 25.387,64 |
| 1030860790 | LUINO | VA | 719.965,38 |
| 1030860791 | LUVINATE | VA | 78.075,13 |
| 1030860801 | MACCAGNO CON PINO E VEDDASCA | VA | 187.375,55 |
| 1030860810 | MALGESSO | VA | 25.950,83 |
| 1030860820 | MALNATE | VA | 387.736,83 |
| 1030860821 | MARCHIROLO | VA | 105.961,55 |
| 1030860830 | MARNATE | VA | 216.558,06 |
| 1030860840 | MARZIO | VA | 21.295,94 |
| 1030860850 | MASCIAGO PRIMO | VA | 11.143,47 |
| 1030860860 | MERCALLO | VA | 50.815,56 |
| 1030860861 | MESENZANA | VA | 49.734,62 |
| 1030860870 | MONTEGRINO-VALTRAVAGLIA | VA | 61.402,06 |
| 1030860880 | MONVALLE | VA | 65.865,36 |
| 1030860890 | MORAZZONE | VA | 100.108,00 |
| 1030860900 | MORNAGO | VA | 159.915,77 |
| 1030860910 | OGGIONA CON SANTO STEFANO | VA | 129.390,07 |
| 1030860920 | OLGIATE OLONA | VA | 340.660,28 |
| 1030860930 | ORIGGIO | VA | 261.070,76 |
| 1030860931 | ORINO | VA | 42.308,63 |
| 1030860970 | PORTO CERESIO | VA | 117.561,38 |
| 1030860980 | PORTO VALTRAVAGLIA | VA | 168.837,10 |
| 1030860990 | RANCIO VALCUVIA | VA | 28.324,01 |
| 1030860991 | SALTRIO | VA | 77.050,96 |
| 1030860992 | RANCO | VA | 109.420,21 |
| 1030861000 | SAMARATE | VA | 447.541,56 |
| 1030861001 | SANGIANO | VA | 38.513,19 |




| | | | |
|------------|------------------------|----|--------------|
| 1030861010 | SARONNO | VA | 1.376.842,78 |
| 1030861020 | SESTO CALENDE | VA | 548.416,57 |
| 1030861030 | SOLBIATE ARNO | VA | 108.976,34 |
| 1030861040 | SOLBIATE OLONA | VA | 154.213,29 |
| 1030861050 | SOMMA LOMBARDO | VA | 566.193,70 |
| 1030861060 | SUMIRAGO | VA | 156.564,55 |
| 1030861070 | TAINO | VA | 120.209,48 |
| 1030861080 | TERNATE | VA | 92.104,48 |
| 1030861090 | TRADATE | VA | 636.776,79 |
| 1030861100 | TRAVEDONA-MONATE | VA | 118.258,07 |
| 1030861110 | TRONZANO LAGO MAGGIORE | VA | 31.011,19 |
| 1030861120 | UBOLDO | VA | 346.724,00 |
| 1030861130 | VALGANNA | VA | 57.621,29 |
| 1030861150 | VARANO BORGHI | VA | 49.004,71 |
| 1030861160 | VARESE | VA | 4.861.766,02 |
| 1030861170 | VEDANO OLONA | VA | 178.375,42 |
| 1030861181 | VENEGONO INFERIORE | VA | 164.666,79 |
| 1030861190 | VENEGONO SUPERIORE | VA | 219.870,28 |
| 1030861200 | VERGIATE | VA | 298.458,82 |
| 1030861210 | VIGGIU' | VA | 120.963,10 |
| 1030861220 | VIZZOLA TICINO | VA | 50.297,02 |
| 1030980010 | ABBADIA LARIANA | LC | 217.145,36 |
| 1030980020 | AIRUNO | LC | 107.950,71 |
| 1030980030 | ANNONE DI BRIANZA | LC | 107.794,46 |
| 1030980040 | BALLABIO | LC | 312.830,74 |
| 1030980050 | BARZAGO | LC | 127.829,05 |
| 1030980060 | BARZANO' | LC | 237.112,47 |
| 1030980070 | BARZIO | LC | 533.356,84 |
| 1030980080 | BELLANO | LC | 307.477,86 |
| 1030980090 | BOSISIO PARINI | LC | 159.853,14 |
| 1030980100 | BRIVIO | LC | 199.843,87 |
| 1030980110 | BULCIAGO | LC | 117.941,49 |
| 1030980120 | CALCO | LC | 206.433,64 |
| 1030980130 | CALOLZIOCORTE | LC | 459.277,00 |
| 1030980140 | CARENNO | LC | 83.485,61 |
| 1030980150 | CASARGO | LC | 163.615,80 |
| 1030980160 | CASATENOVO | LC | 453.699,00 |
| 1030980170 | CASSAGO BRIANZA | LC | 139.516,91 |
| 1030980180 | CASSINA VALSASSINA | LC | 155.814,41 |
| 1030980190 | CASTELLO DI BRIANZA | LC | 101.182,96 |
| 1030980200 | CERNUSCO LOMBARDONE | LC | 175.929,18 |
| 1030980210 | CESANA BRIANZA | LC | 116.271,59 |
| 1030980220 | CIVATE | LC | 129.459,88 |
| 1030980230 | COLICO | LC | 696.956,54 |
| 1030980240 | COLLE BRIANZA | LC | 104.376,29 |
| 1030980250 | CORTENOVA | LC | 103.147,58 |
| 1030980260 | COSTA MASNAGA | LC | 235.386,54 |
| 1030980270 | CRANDOLA VALSASSINA | LC | 34.899,79 |
| 1030980280 | CREMELLA | LC | 60.580,07 |
| 1030980290 | CREMENO | LC | 438.885,15 |
| 1030980300 | DERVIO | LC | 210.565,31 |
| 1030980310 | DOLZAGO | LC | 104.992,01 |
| 1030980320 | DORIO | LC | 38.417,93 |
| 1030980330 | ELLO | LC | 45.122,31 |
| 1030980340 | ERVE | LC | 24.308,26 |
| 1030980350 | ESINO LARIO | LC | 150.027,29 |
| 1030980360 | GALBIATE | LC | 336.540,23 |
| 1030980370 | GARBAGNATE MONASTERO | LC | 125.777,87 |
| 1030980380 | GARLATE | LC | 112.164,81 |
| 1030980390 | IMBERSAGO | LC | 94.473,10 |
| 1030980400 | INTROBIO | LC | 176.565,20 |
| 1030980415 | LA VALLETTA BRIANZA | LC | 166.675,61 |
| 1030980420 | LECCO | LC | 3.489.979,98 |
| 1030980430 | LIERNA | LC | 222.796,05 |
| 1030980440 | LOMAGNA | LC | 169.332,47 |
| 1030980450 | MALGRATE | LC | 166.430,98 |
| 1030980460 | MANDELLO DEL LARIO | LC | 580.959,79 |




| | | | |
|------------|--------------------------|----|------------|
| 1030980470 | MARGNO | LC | 97.233,42 |
| 1030980480 | MERATE | LC | 770.302,59 |
| 1030980490 | MISSAGLIA | LC | 375.977,37 |
| 1030980500 | MOGGIO | LC | 337.519,09 |
| 1030980510 | MOLTENO | LC | 127.100,12 |
| 1030980520 | MONTE MARENZO | LC | 41.080,03 |
| 1030980530 | MONTEVECCHIA | LC | 112.793,49 |
| 1030980540 | MONTICELLO | LC | 172.783,67 |
| 1030980550 | MORTERONE | LC | 15.153,41 |
| 1030980560 | NIBIONNO | LC | 118.597,23 |
| 1030980570 | OGGIONO | LC | 503.873,59 |
| 1030980580 | OLGIATE MOLGORA | LC | 265.350,81 |
| 1030980590 | OLGINATE | LC | 366.225,32 |
| 1030980600 | OLIVETO LARIO | LC | 169.569,25 |
| 1030980610 | OSNAGO | LC | 202.670,60 |
| 1030980620 | PADERNO D'ADDA | LC | 108.029,21 |
| 1030980630 | PAGNONA | LC | 15.697,58 |
| 1030980640 | PARLASCO | LC | 11.096,56 |
| 1030980650 | PASTURO | LC | 174.387,41 |
| 1030980670 | PERLEDO | LC | 175.419,41 |
| 1030980680 | PESCATE | LC | 100.537,76 |
| 1030980690 | PREMANA | LC | 140.054,74 |
| 1030980700 | PRIMALUNA | LC | 156.691,62 |
| 1030980710 | ROBBIATE | LC | 235.727,83 |
| 1030980720 | ROGENO | LC | 138.440,97 |
| 1030980740 | SANTA MARIA HOE' | LC | 74.384,35 |
| 1030980750 | SIRONE | LC | 94.801,90 |
| 1030980760 | SIRTORI | LC | 126.203,38 |
| 1030980770 | SUEGLIO | LC | 40.457,71 |
| 1030980780 | SUELLO | LC | 66.039,60 |
| 1030980790 | TACENO | LC | 62.385,07 |
| 1030980800 | TORRE DE' BUSI | BG | 91.270,92 |
| 1030980820 | VALGREGHENTINO | LC | 120.971,78 |
| 1030980830 | VALMADRERA | LC | 444.319,67 |
| 1030980835 | VALVARRONE | LC | 70.898,89 |
| 1030980840 | VARENNA | LC | 141.103,64 |
| 1030980850 | VENDROGNO | LC | 63.311,30 |
| 1030980860 | VERCURAGO | LC | 89.829,63 |
| 1030980873 | VERDERIO | LC | 141.398,19 |
| 1030980900 | VIGANO' | LC | 76.850,41 |
| 1030990010 | ABBADIA CERRETO | LO | 18.762,78 |
| 1030990020 | BERTONICO | LO | 90.769,35 |
| 1030990030 | BOFFALORA D'ADDA | LO | 34.453,95 |
| 1030990040 | BORGHETTO LODIGIANO | LO | 151.005,67 |
| 1030990050 | BORGO SAN GIOVANNI | LO | 55.064,94 |
| 1030990060 | BREMBIO | LO | 94.857,66 |
| 1030990080 | CASALETTO LODIGIANO | LO | 55.881,15 |
| 1030990090 | CASALMAIOCCO | LO | 61.748,52 |
| 1030990100 | CASALPUSTERLENGO | LO | 493.869,36 |
| 1030990110 | CASELLE LANDI | LO | 74.098,85 |
| 1030990120 | CASELLE LURANI | LO | 65.120,31 |
| 1030990125 | CASTELGERUNDO | LO | 71.894,71 |
| 1030990130 | CASTELNUOVO BOCCA D'ADDA | LO | 65.580,53 |
| 1030990140 | CASTIGLIONE D'ADDA | LO | 133.024,51 |
| 1030990150 | CASTIRAGA VIDARDO | LO | 72.149,06 |
| 1030990170 | CAVENAGO D'ADDA | LO | 93.809,02 |
| 1030990180 | CERVIGNANO D'ADDA | LO | 41.185,95 |
| 1030990190 | CODOGNO | LO | 549.556,18 |
| 1030990200 | COMAZZO | LO | 70.963,35 |
| 1030990210 | CORNEGLIANO LAUDENSE | LO | 80.318,36 |
| 1030990220 | CORNO GIOVINE | LO | 45.004,71 |
| 1030990230 | CORNOVECCHIO | LO | 21.439,48 |
| 1030990240 | CORTE PALASIO | LO | 53.339,55 |
| 1030990250 | CRESPIATICA | LO | 54.553,22 |
| 1030990260 | FOMBIO | LO | 59.122,46 |
| 1030990270 | GALGAGNANO | LO | 35.799,85 |
| 1030990280 | GRAFFIGNANA | LO | 84.624,31 |



| | | | |
|------------|--------------------------|----|--------------|
| 1030990290 | GUARDAMIGLIO | LO | 99.054,14 |
| 1030990300 | LIVRAGA | LO | 79.759,13 |
| 1030990310 | LODI | LO | 2.477.899,42 |
| 1030990320 | LODI VECCHIO | LO | 219.475,13 |
| 1030990330 | MACCASTORNA | LO | 13.068,68 |
| 1030990340 | MAIRAGO | LO | 50.319,73 |
| 1030990350 | MALEO | LO | 120.291,31 |
| 1030990360 | MARUDO | LO | 44.276,90 |
| 1030990370 | MASSALENGO | LO | 91.400,26 |
| 1030990380 | MELETI | LO | 27.041,83 |
| 1030990390 | MERLINO | LO | 60.626,23 |
| 1030990400 | MONTANASO LOMBARDO | LO | 72.930,99 |
| 1030990410 | MULAZZANO | LO | 132.544,83 |
| 1030990420 | ORIO LITTA | LO | 62.347,86 |
| 1030990430 | OSPEDALETTO LODIGIANO | LO | 60.858,34 |
| 1030990440 | OSSAGO LODIGIANO | LO | 45.485,45 |
| 1030990450 | PIEVE FISSIRAGA | LO | 67.135,47 |
| 1030990460 | SALERANO SUL LAMBRO | LO | 48.881,83 |
| 1030990470 | SAN FIORANO | LO | 59.205,48 |
| 1030990480 | SAN MARTINO IN STRADA | LO | 110.012,41 |
| 1030990490 | SAN ROCCO AL PORTO | LO | 129.799,73 |
| 1030990500 | SANT'ANGELO LODIGIANO | LO | 533.002,52 |
| 1030990510 | SANTO STEFANO LODIGIANO | LO | 61.883,67 |
| 1030990520 | SECUGNAGO | LO | 57.501,55 |
| 1030990530 | SENNA LODIGIANA | LO | 82.700,66 |
| 1030990540 | SOMAGLIA | LO | 108.655,15 |
| 1030990550 | SORDIO | LO | 75.263,05 |
| 1030990560 | TAVAZZANO CON VILLAVESCO | LO | 150.594,18 |
| 1030990570 | TERRANOVA DEI PASSERINI | LO | 56.555,00 |
| 1030990580 | TURANO LODIGIANO | LO | 75.148,96 |
| 1030990590 | VALERA FRATTA | LO | 45.233,05 |
| 1030990600 | VILLANOVA DEL SILLARO | LO | 54.404,99 |
| 1030990610 | ZELO BUON PERSICO | LO | 172.208,21 |
| 1030490030 | AGRATE BRIANZA | MB | 852.180,18 |
| 1030490040 | AICURZIO | MB | 64.060,71 |
| 1030490060 | ALBIATE | MB | 178.697,89 |
| 1030490080 | ARCORE | MB | 695.408,70 |
| 1030490130 | BARLASSINA | MB | 257.988,45 |
| 1030490170 | BELLUSCO | MB | 225.865,43 |
| 1030490180 | BERNAREGGIO | MB | 293.439,00 |
| 1030490210 | BESANA IN BRIANZA | MB | 589.548,54 |
| 1030490230 | BIASSONO | MB | 484.838,05 |
| 1030490300 | BOVISIO-MASCIAGO | MB | 543.689,50 |
| 1030490330 | BRIOSCO | MB | 193.581,37 |
| 1030490340 | BRUGHERIO | MB | 1.144.773,63 |
| 1030490370 | BURAGO DI MOLGORA | MB | 137.024,21 |
| 1030490390 | BUSNAGO | MB | 197.286,43 |
| 1030490450 | CAMPARADA | MB | 52.130,36 |
| 1030490470 | CAPONAGO | MB | 118.839,04 |
| 1030490480 | CARATE BRIANZA | MB | 766.330,23 |
| 1030490490 | CARNATE | MB | 192.188,97 |
| 1030490680 | CAVENAGO DI BRIANZA | MB | 168.985,13 |
| 1030490690 | CERIANO LAGHETTO | MB | 233.682,33 |
| 1030490750 | CESANO MADERNO | MB | 1.173.521,42 |
| 1030490800 | COGLIATE | MB | 250.125,71 |
| 1030490840 | CONCOREZZO | MB | 522.717,62 |
| 1030490880 | CORNATE D'ADDA | MB | 327.580,86 |
| 1030490920 | CORREZZANA | MB | 63.518,61 |
| 1030490990 | DESIO | MB | 1.584.408,43 |
| 1030491060 | GIUSSANO | MB | 965.255,99 |
| 1030491160 | LAZZATE | MB | 283.533,08 |
| 1030491180 | LENTATE SUL SEVESO | MB | 526.368,20 |
| 1030491190 | LESMO | MB | 280.586,72 |
| 1030491200 | LIMBIATE | MB | 732.292,09 |
| 1030491220 | LISSONE | MB | 1.863.057,57 |
| 1030491280 | MACHERIO | MB | 271.224,75 |
| 1030491370 | MEDA | MB | 1.116.904,17 |



| | | | |
|------------|------------------------|----|---------------|
| 1030491440 | MEZZAGO | MB | 111.047,10 |
| 1030491460 | MISINTO | MB | 164.673,05 |
| 1030491480 | MONZA | MB | 7.782.715,03 |
| 1030491510 | MUGGIO' | MB | 696.807,00 |
| 1030491550 | NOVA MILANESE | MB | 585.002,58 |
| 1030491600 | ORNAGO | MB | 132.976,31 |
| 1030491790 | RENATE | MB | 113.472,62 |
| 1030491850 | RONCELLO | MB | 83.950,96 |
| 1030491860 | RONCO BRIANTINO | MB | 113.775,21 |
| 1030492070 | SEREGNO | MB | 2.463.104,94 |
| 1030492110 | SEVESO | MB | 676.740,42 |
| 1030492150 | SOVICO | MB | 310.182,92 |
| 1030492160 | SULBIATE | MB | 160.427,70 |
| 1030492220 | TRIUGGIO | MB | 283.900,91 |
| 1030492260 | USMATE VELATE | MB | 308.731,01 |
| 1030492300 | VAREDO | MB | 507.563,96 |
| 1030492310 | VEDANO AL LAMBRO | MB | 361.858,63 |
| 1030492311 | VEDUGGIO CON COLZANO | MB | 133.237,44 |
| 1030492320 | VERANO BRIANZA | MB | 290.089,38 |
| 1030492370 | VILLASANTA | MB | 503.307,14 |
| 1030492390 | VIMERCATE | MB | 1.371.130,79 |
| 1070340010 | ARENZANO | GE | 1.914.886,03 |
| 1070340020 | AVEGNO | GE | 129.106,79 |
| 1070340030 | BARGAGLI | GE | 155.468,36 |
| 1070340040 | BOGLIASCO | GE | 518.306,91 |
| 1070340050 | BORZONASCA | GE | 114.723,27 |
| 1070340060 | BUSALLA | GE | 405.497,36 |
| 1070340070 | CAMOGLI | GE | 1.235.244,79 |
| 1070340080 | CAMPO LIGURE | GE | 163.765,28 |
| 1070340090 | CAMPOMORONE | GE | 322.935,41 |
| 1070340100 | CARASCO | GE | 186.800,57 |
| 1070340110 | CASARZA LIGURE | GE | 351.899,32 |
| 1070340120 | CASELLA | GE | 223.930,66 |
| 1070340130 | CASTIGLIONE CHIAVARESE | GE | 101.371,18 |
| 1070340140 | CERANESI | GE | 217.137,31 |
| 1070340150 | CHIAVARI | GE | 3.926.986,53 |
| 1070340160 | CICAGNA | GE | 117.979,31 |
| 1070340170 | COGOLETO | GE | 615.264,73 |
| 1070340180 | COGORNO | GE | 256.746,94 |
| 1070340190 | COREGLIA LIGURE | GE | 12.018,57 |
| 1070340200 | CROCEFIESCHI | GE | 102.795,86 |
| 1070340210 | DAVAGNA | GE | 124.923,06 |
| 1070340220 | FASCIA | GE | 15.482,49 |
| 1070340230 | FAVALE DI MALVARO | GE | 26.311,14 |
| 1070340240 | FONTANIGORDA | GE | 78.230,30 |
| 1070340250 | GENOVA | GE | 38.381.287,81 |
| 1070340260 | GORRETO | GE | 25.249,81 |
| 1070340270 | ISOLA DEL CANTONE | GE | 85.897,96 |
| 1070340280 | LAVAGNA | GE | 1.700.726,02 |
| 1070340290 | LEIVI | GE | 199.974,59 |
| 1070340300 | LORSICA | GE | 22.237,96 |
| 1070340310 | LUMARZO | GE | 79.870,99 |
| 1070340320 | MASONE | GE | 169.511,96 |
| 1070340330 | MELE | GE | 125.533,92 |
| 1070340340 | MEZZANEGO | GE | 75.931,44 |
| 1070340350 | MIGNANEGO | GE | 236.997,83 |
| 1070340360 | MOCONESI | GE | 132.436,29 |
| 1070340370 | MONEGLIA | GE | 824.577,28 |
| 1070340380 | MONTEBRUNO | GE | 30.030,62 |
| 1070340390 | MONTOGGIO | GE | 194.268,43 |
| 1070340400 | NE | GE | 79.624,73 |
| 1070340410 | NEIRONE | GE | 79.711,91 |
| 1070340420 | ORERO | GE | 26.572,25 |
| 1070340430 | PIEVE LIGURE | GE | 289.307,40 |
| 1070340440 | PORTOFINO | GE | 474.273,55 |
| 1070340450 | PROPATA | GE | 29.212,41 |
| 1070340460 | RAPALLO | GE | 5.315.622,90 |




| | | | |
|------------|-------------------------|----|--------------|
| 1070340470 | RECCO | GE | 1.272.448,42 |
| 1070340480 | REZZOAGLIO | GE | 130.476,98 |
| 1070340490 | RONCO SCRIVIA | GE | 266.406,05 |
| 1070340500 | RONDANINA | GE | 9.182,43 |
| 1070340510 | ROSSIGLIONE | GE | 151.968,65 |
| 1070340520 | ROVEGNO | GE | 78.707,42 |
| 1070340530 | SAN COLOMBANO CERTENOLI | GE | 128.442,58 |
| 1070340540 | SANTA MARGHERITA LIGURE | GE | 2.566.348,05 |
| 1070340550 | SANT'OLCESE | GE | 263.691,16 |
| 1070340560 | SANTO STEFANO D'AVETO | GE | 266.055,43 |
| 1070340570 | SAVIGNONE | GE | 225.284,49 |
| 1070340580 | SERRA RICCO' | GE | 414.447,50 |
| 1070340590 | SESTRI LEVANTE | GE | 1.907.182,79 |
| 1070340600 | SORI | GE | 450.724,73 |
| 1070340610 | TIGLIETO | GE | 118.516,34 |
| 1070340620 | TORRIGLIA | GE | 281.175,19 |
| 1070340630 | TRIBOGNA | GE | 40.636,32 |
| 1070340640 | USCIO | GE | 166.239,56 |
| 1070340650 | VALBREVENNA | GE | 89.046,92 |
| 1070340660 | VOBBIA | GE | 66.307,39 |
| 1070340670 | ZOAGLI | GE | 715.947,91 |
| 1070370010 | AIROLE | IM | 22.378,80 |
| 1070370020 | APRICALE | IM | 31.760,55 |
| 1070370030 | AQUILA DI ARROSCIA | IM | 8.186,42 |
| 1070370040 | ARMO | IM | 3.554,05 |
| 1070370041 | AURIGO | IM | 10.564,32 |
| 1070370050 | BADALUCCO | IM | 49.398,05 |
| 1070370060 | BAIARDO | IM | 24.686,63 |
| 1070370070 | BORDIGHERA | IM | 1.787.654,30 |
| 1070370080 | BORGHETTO D'ARROSCIA | IM | 27.477,25 |
| 1070370090 | BORGOMARO | IM | 40.944,94 |
| 1070370100 | CAMPOROSSO | IM | 328.235,20 |
| 1070370110 | CARAVONICA | IM | 8.733,48 |
| 1070370130 | CASTELLARO | IM | 43.732,90 |
| 1070370140 | CASTEL VITTORIO | IM | 21.717,89 |
| 1070370150 | CERIANA | IM | 62.541,64 |
| 1070370160 | CERVO | IM | 251.437,68 |
| 1070370170 | CESIO | IM | 7.725,75 |
| 1070370180 | CHIUSANICO | IM | 20.038,43 |
| 1070370190 | CHIUSAVECCHIA | IM | 22.145,63 |
| 1070370200 | CIPRESSA | IM | 152.509,41 |
| 1070370210 | CIVEZZA | IM | 32.779,30 |
| 1070370220 | COSIO DI ARROSCIA | IM | 14.039,80 |
| 1070370221 | COSTARAINERA | IM | 151.272,19 |
| 1070370230 | DIANO ARENTINO | IM | 80.195,81 |
| 1070370240 | DIANO CASTELLO | IM | 175.171,22 |
| 1070370250 | DIANO MARINA | IM | 1.169.670,51 |
| 1070370260 | DIANO SAN PIETRO | IM | 68.089,26 |
| 1070370270 | DOLCEACQUA | IM | 109.601,32 |
| 1070370280 | DOLCEDO | IM | 113.904,49 |
| 1070370290 | IMPERIA | IM | 2.697.765,24 |
| 1070370300 | ISOLABONA | IM | 25.847,46 |
| 1070370301 | LUCINASCO | IM | 15.394,33 |
| 1070370310 | MENDATICA | IM | 39.163,40 |
| 1070370320 | MOLINI DI TRIORA | IM | 64.793,77 |
| 1070370325 | MONTALTO CARPASIO | IM | 31.770,84 |
| 1070370340 | MONTEGROSSO PIAN LATTE | IM | 12.271,13 |
| 1070370350 | OLIVETTA SAN MICHELE | IM | 13.625,31 |
| 1070370360 | OSPEDALETTI | IM | 757.007,36 |
| 1070370370 | PERINALDO | IM | 60.462,93 |
| 1070370380 | PIETRABRUNA | IM | 26.020,91 |
| 1070370390 | PIEVE DI TECO | IM | 88.346,91 |
| 1070370400 | PIGNA | IM | 53.062,43 |
| 1070370410 | POMPEIANA | IM | 40.807,52 |
| 1070370420 | PONTEDASSIO | IM | 79.564,76 |
| 1070370430 | PORNASSIO | IM | 42.821,38 |
| 1070370440 | PRELA' | IM | 25.226,57 |




| | | | |
|------------|----------------------------|----|--------------|
| 1070370450 | RANZO | IM | 22.243,71 |
| 1070370460 | REZZO | IM | 21.931,64 |
| 1070370461 | RIVA LIGURE | IM | 309.002,34 |
| 1070370480 | ROCCHETTA NERVINA | IM | 11.399,79 |
| 1070370490 | SAN BARTOLOMEO AL MARE | IM | 743.875,12 |
| 1070370500 | SAN BIAGIO DELLA CIMA | IM | 34.017,46 |
| 1070370510 | SAN LORENZO AL MARE | IM | 214.973,53 |
| 1070370520 | SAN REMO | IM | 6.433.764,53 |
| 1070370521 | SANTO STEFANO AL MARE | IM | 417.201,40 |
| 1070370530 | SEBORGA | IM | 22.214,78 |
| 1070370540 | SOLDANO | IM | 25.131,92 |
| 1070370550 | TAGGIA | IM | 1.384.467,21 |
| 1070370560 | TERZORIO | IM | 13.048,44 |
| 1070370570 | TRIORA | IM | 51.123,53 |
| 1070370580 | VALLEBONA | IM | 41.567,50 |
| 1070370590 | VALLECROSA | IM | 526.757,91 |
| 1070370600 | VASIA | IM | 22.807,95 |
| 1070370610 | VENTIMIGLIA | IM | 1.872.873,09 |
| 1070370620 | VESSALICO | IM | 13.959,34 |
| 1070370630 | VILLA FARALDI | IM | 29.705,64 |
| 1070390010 | AMEGLIA | SP | 635.403,06 |
| 1070390020 | ARCOLA | SP | 279.528,77 |
| 1070390030 | BEVERINO | SP | 105.188,93 |
| 1070390040 | BOLANO | SP | 237.948,46 |
| 1070390050 | BONASSOLA | SP | 435.134,77 |
| 1070390060 | BORGHETTO DI VARA | SP | 84.278,24 |
| 1070390070 | BRUGNATO | SP | 86.486,37 |
| 1070390080 | CALICE AL CORNOVIGLIO | SP | 69.017,13 |
| 1070390090 | CARRO | SP | 68.311,00 |
| 1070390100 | CARRODANO | SP | 59.715,14 |
| 1070390110 | CASTELNUOVO MAGRA | SP | 347.486,03 |
| 1070390120 | DEIVA MARINA | SP | 337.271,68 |
| 1070390130 | FOLLO | SP | 180.658,03 |
| 1070390140 | FRAMURA | SP | 149.546,93 |
| 1070390150 | LA SPEZIA | SP | 4.777.878,71 |
| 1070390160 | LERICI | SP | 2.024.528,44 |
| 1070390170 | LEVANTO | SP | 825.906,69 |
| 1070390180 | MAISSANA | SP | 76.703,04 |
| 1070390190 | MONTEROSSO AL MARE | SP | 283.349,32 |
| 1070390200 | ORTONOVO | SP | 371.591,64 |
| 1070390210 | PIGNONE | SP | 37.762,59 |
| 1070390220 | PORTOVENERE | SP | 492.125,47 |
| 1070390230 | RICCO' DEL GOLFO DI SPEZIA | SP | 139.913,62 |
| 1070390240 | RIOMAGGIORE | SP | 157.020,64 |
| 1070390250 | ROCCHETTA DI VARA | SP | 57.775,50 |
| 1070390260 | SANTO STEFANO DI MAGRA | SP | 285.869,20 |
| 1070390270 | SARZANA | SP | 1.038.567,25 |
| 1070390280 | SESTA GODANO | SP | 145.494,56 |
| 1070390290 | VARESE LIGURE | SP | 182.880,80 |
| 1070390300 | VERNAZZA | SP | 128.144,06 |
| 1070390310 | VEZZANO LIGURE | SP | 211.766,56 |
| 1070390320 | ZIGNAGO | SP | 34.620,06 |
| 1070740010 | ALASSIO | SV | 2.906.203,89 |
| 1070740020 | ALBENGA | SV | 2.200.484,72 |
| 1070740030 | ALBISOLA MARINA | SV | 616.027,54 |
| 1070740040 | ALBISOLA SUPERIORE | SV | 850.443,73 |
| 1070740050 | ALTARE | SV | 98.074,11 |
| 1070740060 | ANDORA | SV | 1.885.870,50 |
| 1070740070 | ARNASCO | SV | 27.795,12 |
| 1070740080 | BALESTRINO | SV | 28.009,57 |
| 1070740090 | BARDINETO | SV | 104.000,52 |
| 1070740100 | BERGEGGI | SV | 372.527,71 |
| 1070740110 | BOISSANO | SV | 134.345,28 |
| 1070740120 | BORGHETTO SANTO SPIRITO | SV | 1.457.433,54 |
| 1070740130 | BORGIO VEREZZI | SV | 501.889,47 |
| 1070740140 | BORMIDA | SV | 21.348,14 |
| 1070740150 | CAIRO MONTENOTTE | SV | 639.357,07 |




| | | | |
|------------|--------------------------------|----|--------------|
| 1070740160 | CALICE LIGURE | SV | 88.380,80 |
| 1070740170 | CALIZZANO | SV | 168.328,59 |
| 1070740180 | CARCARE | SV | 256.405,83 |
| 1070740190 | CASANOVA LERRONE | SV | 51.805,08 |
| 1070740200 | CASTELBIANCO | SV | 20.968,47 |
| 1070740210 | CASTELVECCHIO DI ROCCA BARBENA | SV | 22.661,78 |
| 1070740220 | CELLE LIGURE | SV | 1.033.842,72 |
| 1070740230 | CENGIO | SV | 121.127,25 |
| 1070740240 | CERIALE | SV | 1.418.209,23 |
| 1070740250 | CISANO SUL NEVA | SV | 130.106,82 |
| 1070740260 | COSSERIA | SV | 42.419,49 |
| 1070740270 | DEGO | SV | 122.366,22 |
| 1070740280 | ERLI | SV | 20.006,17 |
| 1070740290 | FINALE LIGURE | SV | 2.161.199,13 |
| 1070740300 | GARLENDIA | SV | 157.842,30 |
| 1070740310 | GIUSTENICE | SV | 54.429,14 |
| 1070740320 | GIUSVALLA | SV | 33.571,83 |
| 1070740330 | LAIGUEGLIA | SV | 772.431,42 |
| 1070740340 | LOANO | SV | 2.235.408,66 |
| 1070740350 | MAGLIOLO | SV | 63.289,94 |
| 1070740360 | MALLARE | SV | 57.952,35 |
| 1070740370 | MASSIMINO | SV | 12.423,19 |
| 1070740380 | MILLESIMO | SV | 154.750,70 |
| 1070740390 | MIOGLIA | SV | 52.706,52 |
| 1070740400 | MURIALDO | SV | 58.764,17 |
| 1070740410 | NASINO | SV | 15.259,01 |
| 1070740420 | NOLI | SV | 579.626,84 |
| 1070740430 | ONZO | SV | 12.672,13 |
| 1070740440 | ORCO FEGLINO | SV | 55.476,25 |
| 1070740450 | ORTOVERO | SV | 79.992,26 |
| 1070740460 | OSIGLIA | SV | 39.025,62 |
| 1070740470 | PALLARE | SV | 39.390,90 |
| 1070740480 | PIANA CRIXIA | SV | 46.651,30 |
| 1070740490 | PIETRA LIGURE | SV | 1.987.023,40 |
| 1070740500 | PLODIO | SV | 28.251,24 |
| 1070740510 | PONTINVREA | SV | 79.748,68 |
| 1070740520 | QUILIANO | SV | 286.039,25 |
| 1070740530 | RIALTO | SV | 24.381,71 |
| 1070740540 | ROCCAIGNALE | SV | 36.344,97 |
| 1070740550 | SASSELO | SV | 251.215,08 |
| 1070740560 | SAVONA | SV | 3.334.039,61 |
| 1070740570 | SPOTORNO | SV | 911.396,86 |
| 1070740580 | STELLA | SV | 186.207,09 |
| 1070740590 | STELLANELLO | SV | 66.304,32 |
| 1070740600 | TESTICO | SV | 21.563,05 |
| 1070740610 | TOIRANO | SV | 125.443,66 |
| 1070740620 | TOVO SAN GIACOMO | SV | 121.072,00 |
| 1070740630 | URBE | SV | 204.394,79 |
| 1070740640 | VADO LIGURE | SV | 421.529,76 |
| 1070740650 | VARAZZE | SV | 1.953.204,63 |
| 1070740660 | VENDONE | SV | 15.149,81 |
| 1070740670 | VEZZI PORTIO | SV | 48.715,63 |
| 1070740680 | VILLANOVA D'ALBENGA | SV | 168.890,93 |
| 1070740690 | ZUCCARELLO | SV | 19.039,56 |
| 2050100010 | AGORDO | BL | 266.419,40 |
| 2050100020 | ALANO DI PIAVE | BL | 83.289,96 |
| 2050100030 | ALLEGHE | BL | 191.663,41 |
| 2050100035 | ALPAGO | BL | 262.689,19 |
| 2050100040 | ARSIE' | BL | 98.291,27 |
| 2050100050 | AURONZO DI CADORE | BL | 560.429,99 |
| 2050100060 | BELLUNO | BL | 1.757.852,59 |
| 2050100070 | BORCA DI CADORE | BL | 287.426,51 |
| 2050100075 | BORGO VALBELLUNA | BL | 433.245,22 |
| 2050100080 | CALALZO DI CADORE | BL | 152.641,64 |
| 2050100081 | CANALE D'AGORDO | BL | 111.589,54 |
| 2050100100 | CENCENIGHE AGORDINO | BL | 75.608,57 |
| 2050100110 | CESIOMAGGIORE | BL | 98.273,92 |



| | | | |
|------------|-----------------------------|----|--------------|
| 2050100120 | CHIES D'ALPAGO | BL | 49.623,77 |
| 2050100130 | CIBIANA DI CADORE | BL | 45.747,73 |
| 2050100140 | COLLE SANTA LUCIA | BL | 62.481,50 |
| 2050100150 | COMELICO SUPERIORE | BL | 219.519,66 |
| 2050100160 | CORTINA D'AMPEZZO | BL | 3.647.966,28 |
| 2050100170 | DANTA | BL | 34.885,91 |
| 2050100180 | DOMEGGE DI CADORE | BL | 170.186,37 |
| 2050100190 | FALCADE | BL | 388.701,12 |
| 2050100210 | FELTRE | BL | 791.975,10 |
| 2050100220 | FONZASO | BL | 87.882,61 |
| 2050100250 | GOSALDO | BL | 60.707,56 |
| 2050100260 | LAMON | BL | 125.921,44 |
| 2050100270 | LA VALLE AGORDINA | BL | 42.796,73 |
| 2050100290 | LIMANA | BL | 145.916,32 |
| 2050100300 | LIVINALONGO DEL COL DI LANA | BL | 133.246,25 |
| 2050100311 | LONGARONE | BL | 172.388,88 |
| 2050100320 | LORENZAGO DI CADORE | BL | 63.617,36 |
| 2050100330 | LOZZO DI CADORE | BL | 76.919,17 |
| 2050100350 | OSPITALE DI CADORE | BL | 11.827,29 |
| 2050100360 | PEDAVENA | BL | 113.474,24 |
| 2050100370 | PERAROLO DI CADORE | BL | 22.813,50 |
| 2050100390 | PIEVE DI CADORE | BL | 427.953,84 |
| 2050100400 | PONTE NELLE ALPI | BL | 291.448,47 |
| 2050100421 | QUERO VAS | BL | 94.865,63 |
| 2050100430 | RIVAMONTE AGORDINO | BL | 31.541,48 |
| 2050100440 | ROCCA PIETORE | BL | 238.140,99 |
| 2050100450 | SAN GREGORIO NELLE ALPI | BL | 48.504,05 |
| 2050100460 | SAN NICOLO' DI COMELICO | BL | 32.856,67 |
| 2050100470 | SAN PIETRO DI CADORE | BL | 86.034,32 |
| 2050100480 | SANTA GIUSTINA | BL | 212.971,99 |
| 2050100490 | SAN TOMASO AGORDINO | BL | 45.823,28 |
| 2050100500 | SANTO STEFANO DI CADORE | BL | 201.634,42 |
| 2050100510 | SAN VITO DI CADORE | BL | 550.878,21 |
| 2050100530 | SEDICO | BL | 365.382,33 |
| 2050100540 | SELVA DI CADORE | BL | 181.808,00 |
| 2050100550 | SEREN DEL GRAPPA | BL | 77.018,93 |
| 2050100560 | SOSPIROLO | BL | 56.570,85 |
| 2050100570 | SOVERZENE | BL | 15.846,78 |
| 2050100580 | SOVRAMONTE | BL | 65.275,60 |
| 2050100590 | TAIBON AGORDINO | BL | 58.103,26 |
| 2050100600 | TAMBRE | BL | 141.065,85 |
| 2050100615 | VAL DI ZOLDO | BL | 504.105,63 |
| 2050100620 | VALLADA AGORDINA | BL | 50.012,35 |
| 2050100630 | VALLE DI CADORE | BL | 168.884,71 |
| 2050100650 | VIGO DI CADORE | BL | 113.193,29 |
| 2050100660 | VODO CADORE | BL | 111.060,24 |
| 2050100670 | VOLTAGO AGORDINO | BL | 60.037,97 |
| 2050100690 | ZOPPE' DI CADORE | BL | 15.379,82 |
| 2050540010 | ABANO TERME | PD | 811.859,92 |
| 2050540020 | AGNA | PD | 131.682,59 |
| 2050540030 | ALBIGNASEGO | PD | 962.261,29 |
| 2050540040 | ANGUILLARA VENETA | PD | 120.242,53 |
| 2050540050 | ARQUA' PETRARCA | PD | 102.088,26 |
| 2050540060 | ARRE | PD | 88.566,93 |
| 2050540070 | ARZERGRANDE | PD | 135.224,23 |
| 2050540080 | BAGNOLI DI SOPRA | PD | 181.535,04 |
| 2050540090 | BAONE | PD | 85.338,72 |
| 2050540100 | BARBONA | PD | 22.117,27 |
| 2050540110 | BATTAGLIA TERME | PD | 105.394,90 |
| 2050540120 | BOARA PISANI | PD | 113.134,89 |
| 2050540125 | BORGO VENETO | PD | 309.472,71 |
| 2050540130 | BORGORICCO | PD | 332.634,99 |
| 2050540140 | BOVOLENTA | PD | 123.202,70 |
| 2050540150 | BRUGINE | PD | 189.601,47 |
| 2050540160 | CADONEGHE | PD | 457.413,51 |
| 2050540170 | CAMPODARSEGO | PD | 516.728,87 |
| 2050540180 | CAMPODORO | PD | 109.413,78 |



| | | | |
|------------|-------------------------------|----|---------------|
| 2050540190 | CAMPOSAMPIERO | PD | 528.279,28 |
| 2050540200 | CAMPO SAN MARTINO | PD | 250.367,13 |
| 2050540210 | CANDIANA | PD | 87.875,39 |
| 2050540220 | CARCERI | PD | 51.034,38 |
| 2050540230 | CARMIGNANO DI BRENTA | PD | 281.948,79 |
| 2050540260 | CARTURA | PD | 143.161,96 |
| 2050540270 | CASALE DI SCODOSIA | PD | 241.897,18 |
| 2050540280 | CASALSERUGO | PD | 229.331,05 |
| 2050540290 | CASTELBALDO | PD | 61.904,39 |
| 2050540300 | CERVARESE SANTA CROCE | PD | 183.273,02 |
| 2050540310 | CINTO EUGANEO | PD | 66.348,14 |
| 2050540320 | CITTADELLA | PD | 1.295.135,73 |
| 2050540330 | CODEVIGO | PD | 249.515,20 |
| 2050540340 | CONSELVE | PD | 422.416,37 |
| 2050540350 | CORREZZOLA | PD | 178.201,90 |
| 2050540360 | CURTAROLO | PD | 244.775,28 |
| 2050540361 | DUE CARRARE | PD | 251.552,78 |
| 2050540370 | ESTE | PD | 880.205,18 |
| 2050540380 | FONTANIVA | PD | 312.967,22 |
| 2050540390 | GALLIERA VENETA | PD | 245.724,55 |
| 2050540400 | GALZIGNANO TERME | PD | 107.963,83 |
| 2050540410 | GAZZO | PD | 194.152,88 |
| 2050540420 | GRANTORTO | PD | 125.728,10 |
| 2050540430 | GRANZE | PD | 71.182,23 |
| 2050540440 | LEGNARO | PD | 367.483,82 |
| 2050540450 | LIMENA | PD | 476.385,28 |
| 2050540460 | LOREGGIA | PD | 301.889,45 |
| 2050540470 | LOZZO ATESTINO | PD | 99.380,67 |
| 2050540480 | MASERA' DI PADOVA | PD | 288.908,44 |
| 2050540490 | MASI | PD | 79.044,48 |
| 2050540500 | MASSANZAGO | PD | 199.763,83 |
| 2050540520 | MEGLIADINO SAN VITALE | PD | 67.691,68 |
| 2050540530 | MERLARA | PD | 123.616,74 |
| 2050540540 | MESTRINO | PD | 401.206,93 |
| 2050540550 | MONSELICE | PD | 793.414,60 |
| 2050540560 | MONTAGNANA | PD | 497.498,34 |
| 2050540570 | MONTEGROTTO TERME | PD | 655.205,30 |
| 2050540580 | NOVENTA PADOVANA | PD | 511.005,26 |
| 2050540590 | OSPEDALETTO EUGANEO | PD | 220.241,11 |
| 2050540600 | PADOVA | PD | 17.911.016,97 |
| 2050540610 | PERNUMIA | PD | 119.694,68 |
| 2050540620 | PIACENZA D'ADIGE | PD | 76.979,26 |
| 2050540630 | PIAZZOLA SUL BRENTA | PD | 366.840,53 |
| 2050540640 | PIOMBINO DESE | PD | 382.068,31 |
| 2050540650 | PIOVE DI SACCO | PD | 1.056.153,57 |
| 2050540660 | POLVERARA | PD | 103.622,83 |
| 2050540670 | PONSO | PD | 91.398,78 |
| 2050540680 | PONTELONGO | PD | 111.738,17 |
| 2050540690 | PONTE SAN NICOLO' | PD | 453.096,70 |
| 2050540700 | POZZONOVO | PD | 137.606,05 |
| 2050540710 | ROVOLON | PD | 202.226,29 |
| 2050540720 | RUBANO | PD | 730.097,05 |
| 2050540730 | SACCOLONGO | PD | 169.032,99 |
| 2050540750 | SAN GIORGIO DELLE PERTICHE | PD | 369.700,53 |
| 2050540760 | SAN GIORGIO IN BOSCO | PD | 284.825,85 |
| 2050540770 | SAN MARTINO DI LUPARI | PD | 563.693,87 |
| 2050540780 | SAN PIETRO IN GU | PD | 190.276,30 |
| 2050540790 | SAN PIETRO VIMINARIO | PD | 93.081,08 |
| 2050540800 | SANTA GIUSTINA IN COLLE | PD | 277.060,73 |
| 2050540820 | SANT'ANGELO DI PIOVE DI SACCO | PD | 188.862,90 |
| 2050540830 | SANT'ELENA | PD | 100.663,74 |
| 2050540840 | SANT'URBANO | PD | 92.650,57 |
| 2050540850 | SAONARA | PD | 320.387,18 |
| 2050540860 | SELVAZZANO DENTRO | PD | 833.760,14 |
| 2050540870 | SOLESINO | PD | 239.698,91 |
| 2050540880 | STANGHELLA | PD | 149.398,24 |
| 2050540890 | TEOLO | PD | 348.319,88 |



| | | | |
|------------|----------------------------|----|--------------|
| 2050540900 | TERRASSA PADOVANA | PD | 86.255,47 |
| 2050540910 | TOMBOLO | PD | 355.532,20 |
| 2050540920 | TORREGLIA | PD | 238.126,68 |
| 2050540930 | TREBASELEGHE | PD | 464.947,35 |
| 2050540940 | TRIBANO | PD | 170.813,78 |
| 2050540950 | URBANA | PD | 92.959,12 |
| 2050540960 | VEGGIANO | PD | 151.733,09 |
| 2050540970 | VESCOVANA | PD | 108.072,17 |
| 2050540980 | VIGHIZZOLO D'ESTE | PD | 51.894,67 |
| 2050540990 | VIGODARZERE | PD | 402.300,30 |
| 2050541000 | VIGONZA | PD | 770.433,75 |
| 2050541010 | VILLA DEL CONTE | PD | 256.143,57 |
| 2050541020 | VILLA ESTENSE | PD | 85.584,59 |
| 2050541030 | VILLAFRANCA PADOVANA | PD | 302.544,95 |
| 2050541040 | VILLANOVA DI CAMPOSAMPIERO | PD | 191.426,44 |
| 2050541050 | VO | PD | 153.055,41 |
| 2050710010 | ADRIA | RO | 687.782,32 |
| 2050710020 | ARIANO NEL POLESINE | RO | 216.336,58 |
| 2050710030 | ARQUA' POLESINE | RO | 162.793,37 |
| 2050710040 | BADIA POLESINE | RO | 416.708,75 |
| 2050710050 | BAGNOLO DI PO | RO | 74.761,05 |
| 2050710060 | BERGANTINO | RO | 112.831,07 |
| 2050710070 | BOSARO | RO | 51.985,80 |
| 2050710080 | CALTO | RO | 40.282,40 |
| 2050710090 | CANARO | RO | 132.884,22 |
| 2050710100 | CANDA | RO | 61.173,80 |
| 2050710110 | CASTELGUGLIELMO | RO | 82.900,78 |
| 2050710120 | CASTELMASSA | RO | 153.815,96 |
| 2050710130 | CASTELNOVO BARIANO | RO | 156.734,76 |
| 2050710140 | CENESELLI | RO | 106.829,12 |
| 2050710150 | CEREGNANO | RO | 133.092,73 |
| 2050710170 | CORBOLA | RO | 87.658,69 |
| 2050710180 | COSTA DI ROVIGO | RO | 110.666,24 |
| 2050710190 | CRESPINO | RO | 107.604,61 |
| 2050710210 | FICAROLO | RO | 102.404,40 |
| 2050710220 | FIESSO UMBERTIANO | RO | 185.272,66 |
| 2050710230 | FRASSINELLE POLESINE | RO | 76.584,26 |
| 2050710240 | FRATTA POLESINE | RO | 134.179,02 |
| 2050710250 | GAIBA | RO | 59.906,02 |
| 2050710260 | GAVELLO | RO | 80.799,75 |
| 2050710270 | GIACCIANO CON BARUCHELLA | RO | 102.899,04 |
| 2050710280 | GUARDA VENETA | RO | 58.482,08 |
| 2050710290 | LENDINARA | RO | 449.424,13 |
| 2050710300 | LOREO | RO | 137.233,15 |
| 2050710310 | LUSIA | RO | 130.615,53 |
| 2050710320 | MELARA | RO | 101.310,50 |
| 2050710330 | OCCHIOBELLO | RO | 462.840,54 |
| 2050710340 | PAPOZZE | RO | 70.625,98 |
| 2050710350 | PETTORAZZA GRIMANI | RO | 73.234,08 |
| 2050710360 | PINCARA | RO | 67.098,89 |
| 2050710370 | POLESILLA | RO | 133.420,81 |
| 2050710380 | PONTECCHIO POLESINE | RO | 66.782,02 |
| 2050710390 | PORTO TOLLE | RO | 466.774,12 |
| 2050710391 | PORTO VIRO | RO | 631.634,88 |
| 2050710400 | ROSOLINA | RO | 906.049,69 |
| 2050710410 | ROVIGO | RO | 2.068.266,68 |
| 2050710420 | SALARA | RO | 59.825,85 |
| 2050710430 | SAN BELLINO | RO | 71.256,71 |
| 2050710440 | SAN MARTINO DI VENEZZE | RO | 135.544,38 |
| 2050710450 | STIENTA | RO | 146.030,32 |
| 2050710460 | TAGLIO DI PO | RO | 345.399,26 |
| 2050710470 | TRECENTA | RO | 162.225,29 |
| 2050710480 | VILLADOSE | RO | 170.855,41 |
| 2050710490 | VILLAMARZANA | RO | 70.556,52 |
| 2050710500 | VILLANOVA DEL GHEBBO | RO | 101.011,14 |
| 2050710510 | VILLANOVA MARCHESANA | RO | 54.291,16 |
| 2050840010 | ALTIVOLE | TV | 303.028,95 |



| | | | |
|------------|-------------------------|----|--------------|
| 2050840020 | ARCADE | TV | 143.822,89 |
| 2050840030 | ASOLO | TV | 580.678,55 |
| 2050840040 | BORSO DEL GRAPPA | TV | 211.817,36 |
| 2050840050 | BREDA DI PIAVE | TV | 261.752,19 |
| 2050840060 | CAERANO DI SAN MARCO | TV | 308.068,12 |
| 2050840070 | CAPPELLA MAGGIORE | TV | 160.340,20 |
| 2050840080 | CARBONERA | TV | 379.183,14 |
| 2050840090 | CASALE SUL SILE | TV | 373.856,36 |
| 2050840100 | CASIER | TV | 375.101,07 |
| 2050840110 | CASTELCUCCO | TV | 82.672,69 |
| 2050840120 | CASTELFRANCO VENETO | TV | 1.891.515,90 |
| 2050840130 | CASTELLO DI GODEGO | TV | 312.364,16 |
| 2050840140 | CAVASO DEL TOMBA | TV | 123.092,96 |
| 2050840150 | CESSALTO | TV | 142.256,12 |
| 2050840160 | CHIARANO | TV | 110.732,07 |
| 2050840170 | CIMADOLMO | TV | 136.539,42 |
| 2050840180 | CISON DI VALMARINO | TV | 129.564,03 |
| 2050840190 | CODOGNE' | TV | 259.914,55 |
| 2050840200 | COLLE UMBERTO | TV | 198.423,29 |
| 2050840210 | CONEGLIANO | TV | 2.340.695,45 |
| 2050840220 | CORDIGNANO | TV | 182.832,23 |
| 2050840230 | CORNUDA | TV | 224.454,50 |
| 2050840250 | CROCETTA DEL MONTELLO | TV | 234.791,23 |
| 2050840260 | FARRA DI SOLIGO | TV | 317.747,15 |
| 2050840270 | FOLLINA | TV | 138.646,95 |
| 2050840280 | FONTANELLE | TV | 185.012,16 |
| 2050840290 | FONTE | TV | 255.402,51 |
| 2050840300 | FREGONA | TV | 126.934,67 |
| 2050840310 | GAJARINE | TV | 272.601,43 |
| 2050840311 | GIAVERA DEL MONTELLO | TV | 192.548,91 |
| 2050840320 | GODEGA DI SANT'URBANO | TV | 274.083,20 |
| 2050840330 | GORGIO AL MONTICANO | TV | 144.244,97 |
| 2050840340 | ISTRANA | TV | 348.641,81 |
| 2050840350 | LORIA | TV | 348.726,87 |
| 2050840360 | MANSUE' | TV | 175.776,61 |
| 2050840370 | MARENO DI PIAVE | TV | 402.440,67 |
| 2050840380 | MASER | TV | 226.466,97 |
| 2050840390 | MASERADA SUL PIAVE | TV | 299.099,63 |
| 2050840400 | MEDUNA DI LIVENZA | TV | 109.464,44 |
| 2050840410 | MIANE | TV | 154.463,40 |
| 2050840420 | MOGLIANO VENETO | TV | 1.061.474,97 |
| 2050840430 | MONASTIER DI TREVISO | TV | 187.058,09 |
| 2050840440 | MONFUMO | TV | 52.711,87 |
| 2050840450 | MONTEBELLUNA | TV | 1.687.709,06 |
| 2050840460 | MORGANO | TV | 143.740,05 |
| 2050840470 | MORIAGO DELLA BATTAGLIA | TV | 121.286,82 |
| 2050840480 | MOTTA DI LIVENZA | TV | 406.516,64 |
| 2050840490 | NERVESA DELLA BATTAGLIA | TV | 278.824,73 |
| 2050840500 | ODERZO | TV | 1.062.744,06 |
| 2050840510 | ORMELLE | TV | 160.855,03 |
| 2050840520 | ORSAGO | TV | 146.216,29 |
| 2050840540 | PAESE | TV | 712.252,42 |
| 2050840550 | PEDEROBBA | TV | 281.318,14 |
| 2050840555 | PIEVE DEL GRAPPA | TV | 299.984,68 |
| 2050840560 | PIEVE DI SOLIGO | TV | 612.500,11 |
| 2050840570 | PONTE DI PIAVE | TV | 315.039,65 |
| 2050840580 | PONZANO VENETO | TV | 494.147,90 |
| 2050840590 | PORTOBUFFOLE' | TV | 37.216,26 |
| 2050840600 | POSSAGNO | TV | 114.746,62 |
| 2050840610 | POVEGLIANO | TV | 206.687,32 |
| 2050840620 | PREGANZIOL | TV | 479.387,30 |
| 2050840630 | QUINTO DI TREVISO | TV | 366.141,09 |
| 2050840640 | REFRONTOLO | TV | 94.227,02 |
| 2050840650 | RESANA | TV | 371.791,87 |
| 2050840660 | REVINE LAGO | TV | 101.531,85 |
| 2050840670 | RIESE PIO X | TV | 399.040,28 |
| 2050840680 | RONCADE | TV | 594.533,37 |



| | | | |
|------------|----------------------------|----|--------------|
| 2050840690 | SALGAREDA | TV | 175.916,21 |
| 2050840700 | SAN BIAGIO DI CALLALTA | TV | 561.533,80 |
| 2050840710 | SAN FIOR | TV | 294.911,86 |
| 2050840720 | SAN PIETRO DI FELETTO | TV | 217.922,53 |
| 2050840730 | SAN POLO DI PIAVE | TV | 192.880,50 |
| 2050840740 | SANTA LUCIA DI PIAVE | TV | 315.955,18 |
| 2050840750 | SAN VENDEMIANO | TV | 483.720,88 |
| 2050840760 | SAN ZENONE DEGLI EZZELINI | TV | 302.335,84 |
| 2050840770 | SARMEDE | TV | 101.788,08 |
| 2050840780 | SEGUSINO | TV | 95.828,92 |
| 2050840790 | SERNAGLIA DELLA BATTAGLIA | TV | 242.963,62 |
| 2050840800 | SILEA | TV | 487.219,77 |
| 2050840810 | SPRESIANO | TV | 437.193,59 |
| 2050840820 | SUSEGANA | TV | 561.760,18 |
| 2050840830 | TARZO | TV | 185.171,39 |
| 2050840840 | TREVIGNANO | TV | 377.304,96 |
| 2050840850 | TREVISO | TV | 4.939.734,72 |
| 2050840860 | VALDOBBIADENE | TV | 492.413,77 |
| 2050840870 | VAZZOLA | TV | 292.109,28 |
| 2050840880 | VEDELAGO | TV | 606.608,26 |
| 2050840890 | VIDOR | TV | 133.460,79 |
| 2050840900 | VILLORBA | TV | 890.269,52 |
| 2050840910 | VITTORIO VENETO | TV | 1.450.195,66 |
| 2050840920 | VOLPAGO DEL MONTELLO | TV | 309.701,45 |
| 2050840930 | ZENSON DI PIAVE | TV | 74.291,55 |
| 2050840940 | ZERO BRANCO | TV | 371.816,22 |
| 2050870010 | ANNONE VENETO | VE | 153.669,54 |
| 2050870020 | CAMPAGNA LUPIA | VE | 190.790,74 |
| 2050870030 | CAMPOLONGO MAGGIORE | VE | 221.640,49 |
| 2050870040 | CAMPONOGARA | VE | 270.853,50 |
| 2050870050 | CAORLE | VE | 2.008.785,43 |
| 2050870051 | CAVALLINO-TREPORTI | VE | 855.714,13 |
| 2050870060 | CAVARZERE | VE | 526.561,02 |
| 2050870070 | CEGGIA | VE | 176.465,12 |
| 2050870080 | CHIOGGIA | VE | 2.121.674,72 |
| 2050870090 | CINTO CAOMAGGIORE | VE | 108.323,47 |
| 2050870100 | CONA | VE | 197.893,27 |
| 2050870110 | CONCORDIA SAGITTARIA | VE | 293.110,30 |
| 2050870120 | DOLO | VE | 677.980,18 |
| 2050870130 | ERACLEA | VE | 669.372,42 |
| 2050870140 | FIESSO D'ARTICO | VE | 244.513,53 |
| 2050870150 | FOSSALTA DI PIAVE | VE | 127.721,03 |
| 2050870160 | FOSSALTA DI PORTOGRUARO | VE | 232.730,47 |
| 2050870170 | FOSSO' | VE | 183.164,17 |
| 2050870180 | GRUARO | VE | 112.414,22 |
| 2050870190 | IESOLO | VE | 3.018.524,32 |
| 2050870200 | MARCON | VE | 508.098,07 |
| 2050870210 | MARTELLAGO | VE | 444.649,98 |
| 2050870220 | MEOLO | VE | 178.054,55 |
| 2050870230 | MIRA | VE | 1.012.461,70 |
| 2050870240 | MIRANO | VE | 999.050,65 |
| 2050870250 | MUSILE DI PIAVE | VE | 325.724,16 |
| 2050870260 | NOALE | VE | 422.703,34 |
| 2050870270 | NOVENTA DI PIAVE | VE | 283.742,07 |
| 2050870280 | PIANIGA | VE | 290.636,15 |
| 2050870290 | PORTOGRUARO | VE | 1.049.557,20 |
| 2050870300 | PRAMAGGIORE | VE | 164.480,38 |
| 2050870310 | QUARTO D'ALTINO | VE | 265.315,08 |
| 2050870320 | SALZANO | VE | 312.395,41 |
| 2050870330 | SAN DONA' DI PIAVE | VE | 1.528.005,89 |
| 2050870340 | SAN MICHELE AL TAGLIAMENTO | VE | 2.198.402,27 |
| 2050870350 | SANTA MARIA DI SALA | VE | 368.736,33 |
| 2050870360 | SAN STINO DI LIVENZA | VE | 365.207,38 |
| 2050870370 | SCORZE' | VE | 483.330,70 |
| 2050870380 | SPINEA | VE | 682.132,92 |
| 2050870390 | STRA | VE | 246.986,43 |
| 2050870400 | TEGLIO VENETO | VE | 58.627,97 |



| | | | |
|------------|------------------------|----|---------------|
| 2050870410 | TORRE DI MOSTO | VE | 171.811,89 |
| 2050870420 | VENEZIA | VE | 15.448.877,49 |
| 2050870430 | VIGONOVO | VE | 211.354,88 |
| 2050890010 | AFFI | VR | 228.549,73 |
| 2050890020 | ALBAREDO D'ADIGE | VR | 207.122,24 |
| 2050890030 | ANGIARI | VR | 99.145,80 |
| 2050890040 | ARCOLE | VR | 175.899,69 |
| 2050890050 | BADIA CALAVENA | VR | 90.009,44 |
| 2050890060 | BARDOLINO | VR | 984.846,00 |
| 2050890070 | BELFIORE | VR | 169.466,96 |
| 2050890080 | BEVILACQUA | VR | 75.334,06 |
| 2050890090 | BONAVIGO | VR | 97.629,47 |
| 2050890100 | BOSCHI SANT'ANNA | VR | 57.349,16 |
| 2050890110 | BOSCO CHIESANUOVA | VR | 506.078,61 |
| 2050890120 | BOVOLONE | VR | 441.564,20 |
| 2050890130 | BRENTINO BELLUNO | VR | 52.461,68 |
| 2050890140 | BRENZONE SUL GARDA | VR | 344.765,06 |
| 2050890150 | BUSSOLENGO | VR | 893.066,92 |
| 2050890160 | BUTTAPIETRA | VR | 266.847,06 |
| 2050890170 | CALDIERO | VR | 310.169,60 |
| 2050890180 | CAPRINO VERONESE | VR | 467.196,68 |
| 2050890190 | CASALEONE | VR | 251.897,03 |
| 2050890200 | CASTAGNARO | VR | 172.954,66 |
| 2050890210 | CASTEL D'AZZANO | VR | 366.217,82 |
| 2050890220 | CASTELNUOVO DEL GARDA | VR | 694.934,39 |
| 2050890230 | CAVAION VERONESE | VR | 360.893,25 |
| 2050890240 | CAZZANO DI TRAMIGNA | VR | 45.798,95 |
| 2050890250 | CEREA | VR | 952.310,31 |
| 2050890260 | CERRO VERONESE | VR | 151.551,55 |
| 2050890270 | COLOGNA VENETA | VR | 362.996,66 |
| 2050890280 | COLOGNOLA AI COLLI | VR | 332.085,39 |
| 2050890290 | CONCAMARISE | VR | 44.060,90 |
| 2050890300 | COSTERMANO | VR | 332.846,17 |
| 2050890310 | DOLCE' | VR | 95.445,52 |
| 2050890320 | ERBE' | VR | 92.794,58 |
| 2050890330 | ERBEZZO | VR | 59.618,76 |
| 2050890340 | FERRARA DI MONTE BALDO | VR | 65.211,08 |
| 2050890350 | FUMANE | VR | 130.699,77 |
| 2050890360 | GARDA | VR | 727.472,59 |
| 2050890370 | GAZZO VERONESE | VR | 278.424,31 |
| 2050890380 | GREZZANA | VR | 477.317,17 |
| 2050890390 | ILLASI | VR | 202.402,90 |
| 2050890400 | ISOLA DELLA SCALA | VR | 545.763,32 |
| 2050890410 | ISOLA RIZZA | VR | 157.230,35 |
| 2050890420 | LAVAGNO | VR | 326.342,48 |
| 2050890430 | LAZISE | VR | 838.592,41 |
| 2050890440 | LEGNAGO | VR | 1.348.798,56 |
| 2050890450 | MALCESINE | VR | 507.985,26 |
| 2050890460 | MARANO DI VALPOLICELLA | VR | 78.884,19 |
| 2050890470 | MEZZANE DI SOTTO | VR | 74.609,21 |
| 2050890480 | MINERBE | VR | 191.889,31 |
| 2050890490 | MONTECCHIA DI CROSARA | VR | 119.459,23 |
| 2050890500 | MONTEFORTE D'ALPONE | VR | 279.305,20 |
| 2050890510 | MOZZECANE | VR | 347.102,75 |
| 2050890520 | NEGRAR | VR | 678.626,03 |
| 2050890530 | NOGARA | VR | 398.764,04 |
| 2050890540 | NOGAROLE ROCCA | VR | 327.680,53 |
| 2050890550 | OPPEANO | VR | 506.373,10 |
| 2050890551 | PALU' | VR | 72.959,82 |
| 2050890560 | PASTRENGO | VR | 161.239,28 |
| 2050890570 | PESCANTINA | VR | 576.718,73 |
| 2050890580 | PESCHIERA DEL GARDA | VR | 1.267.836,18 |
| 2050890590 | POVEGLIANO VERONESE | VR | 279.425,83 |
| 2050890600 | PRESSANA | VR | 102.887,72 |
| 2050890610 | RIVOLI VERONESE | VR | 142.416,20 |
| 2050890620 | RONCA' | VR | 96.686,39 |
| 2050890630 | RONCO ALL'ADIGE | VR | 219.049,33 |




| | | | |
|------------|-------------------------------|----|---------------|
| 2050890640 | ROVERCHIARA | VR | 115.062,55 |
| 2050890650 | ROVEREDO DI GUA' | VR | 59.450,95 |
| 2050890660 | ROVERE' VERONESE | VR | 94.086,54 |
| 2050890670 | SALIZZOLE | VR | 167.944,39 |
| 2050890680 | SAN BONIFACIO | VR | 877.373,24 |
| 2050890690 | SAN GIOVANNI ILARIONE | VR | 119.701,42 |
| 2050890700 | SAN GIOVANNI LUPATOTO | VR | 977.322,56 |
| 2050890710 | SANGUINETTO | VR | 169.286,65 |
| 2050890720 | SAN MARTINO BUON ALBERGO | VR | 924.269,81 |
| 2050890730 | SAN MAURO DI SALINE | VR | 30.508,58 |
| 2050890740 | SAN PIETRO DI MORUBIO | VR | 135.764,79 |
| 2050890750 | SAN PIETRO IN CARIANO | VR | 558.020,41 |
| 2050890760 | SANT'AMBROGIO DI VALPOLICELLA | VR | 483.180,09 |
| 2050890770 | SANT'ANNA D'ALFAEDO | VR | 121.022,45 |
| 2050890780 | SAN ZENO DI MONTAGNA | VR | 240.770,53 |
| 2050890790 | SELVA DI PROGNO | VR | 55.443,07 |
| 2050890800 | SOAVE | VR | 270.403,17 |
| 2050890810 | SOMMACAMPAGNA | VR | 533.008,46 |
| 2050890820 | SONA | VR | 670.861,96 |
| 2050890830 | SORGA' | VR | 156.635,85 |
| 2050890840 | TERRAZZO | VR | 108.329,82 |
| 2050890850 | TORRI DEL BENACO | VR | 774.753,27 |
| 2050890860 | TREGNAGO | VR | 158.744,73 |
| 2050890870 | TREVENZUOLO | VR | 212.013,19 |
| 2050890880 | VALEGGIO SUL MINCIO | VR | 630.553,32 |
| 2050890890 | VELO VERONESE | VR | 46.047,05 |
| 2050890900 | VERONA | VR | 18.439.123,39 |
| 2050890910 | VERONELLA | VR | 181.888,32 |
| 2050890920 | VESTENANOVA | VR | 74.299,32 |
| 2050890930 | VIGASIO | VR | 434.428,01 |
| 2050890940 | VILLA BARTOLOMEA | VR | 282.239,74 |
| 2050890950 | VILLAFRANCA DI VERONA | VR | 1.508.124,85 |
| 2050890960 | ZEVIO | VR | 665.187,04 |
| 2050890970 | ZIMELLA | VR | 145.199,71 |
| 2050900010 | AGUGLIARO | VI | 67.894,47 |
| 2050900020 | ALBETTONI | VI | 99.234,74 |
| 2050900030 | ALONTE | VI | 67.035,52 |
| 2050900040 | ALTAVILLA VICENTINA | VI | 448.024,41 |
| 2050900050 | ALTISSIMO | VI | 62.543,26 |
| 2050900060 | ARCUGNANO | VI | 285.031,75 |
| 2050900070 | ARSIERO | VI | 148.222,46 |
| 2050900080 | ARZIGNANO | VI | 1.258.842,42 |
| 2050900090 | ASIAGO | VI | 815.931,02 |
| 2050900100 | ASIGLIANO VENETO | VI | 58.415,22 |
| 2050900112 | BARBARANO MOSSANO | VI | 215.549,17 |
| 2050900120 | BASSANO DEL GRAPPA | VI | 2.929.306,20 |
| 2050900130 | BOLZANO VICENTINO | VI | 282.076,24 |
| 2050900140 | BREGANZE | VI | 353.374,66 |
| 2050900150 | BRENDOLA | VI | 297.398,72 |
| 2050900160 | BRESSANVIDO | VI | 115.069,23 |
| 2050900170 | BROGLIANO | VI | 102.020,95 |
| 2050900180 | CALDOGNO | VI | 498.487,03 |
| 2050900190 | CALTRANO | VI | 70.257,14 |
| 2050900200 | CALVENE | VI | 41.994,63 |
| 2050900210 | CAMISANO VICENTINO | VI | 584.132,74 |
| 2050900220 | CAMPIGLIA DEI BERICI | VI | 66.221,15 |
| 2050900240 | CARRE' | VI | 148.628,63 |
| 2050900250 | CARTIGLIANO | VI | 123.568,41 |
| 2050900260 | CASSOLA | VI | 654.842,79 |
| 2050900270 | CASTEGNERO | VI | 100.263,55 |
| 2050900280 | CASTELGOMBERTO | VI | 279.093,56 |
| 2050900290 | CHIAMPO | VI | 459.432,70 |
| 2050900300 | CHIUPPANO | VI | 98.458,00 |
| 2050900320 | COGOLLO DEL CENGIO | VI | 141.401,11 |
| 2050900325 | COLCERESA | VI | 262.138,86 |
| 2050900340 | CORNEDO VICENTINO | VI | 520.549,71 |
| 2050900350 | COSTABISSARA | VI | 310.417,19 |



| | | | |
|------------|-------------------------|----|--------------|
| 2050900360 | CREAZZO | VI | 411.912,98 |
| 2050900370 | CRESPADORO | VI | 61.724,26 |
| 2050900380 | DUEVILLE | VI | 504.715,79 |
| 2050900390 | ENEGO | VI | 193.554,54 |
| 2050900400 | FARA VICENTINO | VI | 132.908,96 |
| 2050900410 | FOZA | VI | 42.683,55 |
| 2050900420 | GALLIO | VI | 545.962,43 |
| 2050900430 | GAMBELLARA | VI | 150.651,31 |
| 2050900440 | GAMBUGLIANO | VI | 33.463,92 |
| 2050900460 | GRISIGNANO DI ZOCCO | VI | 189.887,25 |
| 2050900470 | GRUMOLO DELLE ABBADESSE | VI | 209.829,49 |
| 2050900480 | ISOLA VICENTINA | VI | 355.629,33 |
| 2050900490 | LAGHI | VI | 20.934,35 |
| 2050900500 | LASTEBASSE | VI | 14.899,23 |
| 2050900510 | LONGARE | VI | 202.559,88 |
| 2050900520 | LONIGO | VI | 587.444,86 |
| 2050900530 | LUGO DI VICENZA | VI | 93.405,79 |
| 2050900541 | LUSIANA CONCO | VI | 331.782,86 |
| 2050900550 | MALO | VI | 573.689,52 |
| 2050900560 | MARANO VICENTINO | VI | 303.431,27 |
| 2050900570 | MAROSTICA | VI | 824.937,46 |
| 2050900600 | MONTEBELLO VICENTINO | VI | 302.181,05 |
| 2050900610 | MONTECCHIO MAGGIORE | VI | 1.109.014,70 |
| 2050900620 | MONTECCHIO PRECALCINO | VI | 196.403,61 |
| 2050900630 | MONTE DI MALO | VI | 89.741,54 |
| 2050900640 | MONTEGALDA | VI | 160.476,21 |
| 2050900650 | MONTEGALDELLA | VI | 76.642,93 |
| 2050900660 | MONTEVIALE | VI | 110.404,82 |
| 2050900670 | MONTICELLO CONTE OTTO | VI | 339.264,19 |
| 2050900680 | MONTORSO VICENTINO | VI | 100.779,08 |
| 2050900700 | MUSSOLENTI | VI | 326.927,15 |
| 2050900710 | NANTO | VI | 91.991,14 |
| 2050900720 | NOGAROLE VICENTINO | VI | 46.478,95 |
| 2050900730 | NOVE | VI | 207.202,86 |
| 2050900740 | NOVENTA VICENTINA | VI | 348.912,35 |
| 2050900750 | ORGIANO | VI | 97.297,69 |
| 2050900760 | PEDEMONTE | VI | 19.734,02 |
| 2050900770 | PIANEZZE | VI | 102.258,60 |
| 2050900780 | PIOVENE ROCCHETTE | VI | 326.033,89 |
| 2050900790 | POIANA MAGGIORE | VI | 187.736,57 |
| 2050900800 | POSINA | VI | 51.387,15 |
| 2050900810 | POVE DEL GRAPPA | VI | 154.501,39 |
| 2050900820 | POZZOLEONE | VI | 114.964,18 |
| 2050900830 | QUINTO VICENTINO | VI | 241.050,29 |
| 2050900840 | RECOARO TERME | VI | 293.475,57 |
| 2050900850 | ROANA | VI | 899.988,57 |
| 2050900860 | ROMANO D'EZZELINO | VI | 570.386,22 |
| 2050900870 | ROSA' | VI | 628.776,37 |
| 2050900880 | ROSSANO VENETO | VI | 381.344,38 |
| 2050900890 | ROTZO | VI | 53.085,61 |
| 2050900900 | SALCEDO | VI | 38.830,37 |
| 2050900910 | SANDRIGO | VI | 387.725,38 |
| 2050900940 | SAN PIETRO MUSSOLINO | VI | 55.052,82 |
| 2050900950 | SANTORSO | VI | 218.668,59 |
| 2050900960 | SAN VITO DI LEGUZZANO | VI | 127.293,55 |
| 2050900970 | SARCEDO | VI | 222.990,32 |
| 2050900980 | SAREGO | VI | 209.474,57 |
| 2050900990 | SCHIAVON | VI | 115.802,04 |
| 2050901000 | SCHIO | VI | 2.047.218,32 |
| 2050901010 | SOLAGNA | VI | 90.982,80 |
| 2050901020 | SOSSANO | VI | 123.623,96 |
| 2050901030 | SOVIZZO | VI | 279.629,12 |
| 2050901040 | TEZZE SUL BRENTA | VI | 505.181,93 |
| 2050901050 | THIENE | VI | 1.394.882,91 |
| 2050901060 | TONEZZA DEL CIMONE | VI | 181.975,19 |
| 2050901070 | TORREBELVICINO | VI | 155.323,00 |
| 2050901080 | TORRI DI QUARTESOLO | VI | 550.562,46 |



| | | | |
|------------|-----------------------------|----|---------------|
| 2050901100 | TRISSINO | VI | 379.452,80 |
| 2050901105 | VAL LIONA | VI | 105.772,71 |
| 2050901108 | VALBRENTA | VI | 184.135,16 |
| 2050901110 | VALDAGNO | VI | 1.222.905,25 |
| 2050901120 | VALDASTICO | VI | 51.549,28 |
| 2050901130 | VALLI DEL PASUBIO | VI | 134.212,05 |
| 2050901150 | VELO D'ASTICO | VI | 95.917,10 |
| 2050901160 | VICENZA | VI | 6.743.323,68 |
| 2050901170 | VILLAGA | VI | 69.237,96 |
| 2050901180 | VILLAVERLA | VI | 241.858,29 |
| 2050901190 | ZANE' | VI | 283.195,03 |
| 2050901200 | ZERMEGHEDO | VI | 42.396,81 |
| 2050901210 | ZOVENCEDO | VI | 26.840,99 |
| 2050901220 | ZUGLIANO | VI | 312.196,38 |
| 2080130005 | ALTO RENO TERME | BO | 500.225,98 |
| 2080130010 | ANZOLA DELL'EMILIA | BO | 690.020,42 |
| 2080130020 | ARGELATO | BO | 546.187,26 |
| 2080130030 | BARICELLA | BO | 306.017,14 |
| 2080130050 | BENTIVOGLIO | BO | 363.587,97 |
| 2080130060 | BOLOGNA | BO | 33.903.854,86 |
| 2080130070 | BORGIO TOSSIGNANO | BO | 102.508,84 |
| 2080130080 | BUDRIO | BO | 1.187.844,84 |
| 2080130090 | CALDERARA DI RENO | BO | 871.899,34 |
| 2080130100 | CAMUGNANO | BO | 219.900,48 |
| 2080130110 | CASALECCHIO DI RENO | BO | 2.095.434,19 |
| 2080130120 | CASALFIUMANESE | BO | 142.752,55 |
| 2080130130 | CASTEL D'AIANO | BO | 227.062,38 |
| 2080130140 | CASTEL DEL RIO | BO | 84.951,92 |
| 2080130150 | CASTEL DI CASIO | BO | 242.805,32 |
| 2080130160 | CASTEL GUELFO DI BOLOGNA | BO | 330.016,15 |
| 2080130170 | CASTELLO D'ARGILE | BO | 276.772,03 |
| 2080130190 | CASTEL MAGGIORE | BO | 1.113.539,58 |
| 2080130200 | CASTEL SAN PIETRO TERME | BO | 1.319.237,72 |
| 2080130210 | CASTENASO | BO | 900.505,08 |
| 2080130220 | CASTIGLIONE DEI PEPOLI | BO | 363.602,36 |
| 2080130240 | CREVALCORE | BO | 732.316,52 |
| 2080130250 | DOZZA | BO | 367.057,16 |
| 2080130260 | FONTANELICE | BO | 70.921,49 |
| 2080130270 | GAGGIO MONTANO | BO | 295.670,61 |
| 2080130280 | GALLIERA | BO | 232.459,68 |
| 2080130300 | GRANAROLO DELL'EMILIA | BO | 626.026,83 |
| 2080130310 | GRIZZANA | BO | 218.290,55 |
| 2080130320 | IMOLA | BO | 3.701.587,63 |
| 2080130330 | LIZZANO IN BELVEDERE | BO | 389.832,13 |
| 2080130340 | LOIANO | BO | 258.509,63 |
| 2080130350 | MALALBERGO | BO | 466.572,38 |
| 2080130360 | MARZABOTTO | BO | 273.261,79 |
| 2080130370 | MEDICINA | BO | 942.296,19 |
| 2080130380 | MINERBIO | BO | 440.138,89 |
| 2080130390 | MOLINELLA | BO | 871.630,71 |
| 2080130400 | MONGHIDORO | BO | 324.734,43 |
| 2080130410 | MONTERENZIO | BO | 225.611,26 |
| 2080130420 | MONTE SAN PIETRO | BO | 464.256,50 |
| 2080130440 | MONZUNO | BO | 319.382,33 |
| 2080130450 | MORDANO | BO | 237.211,71 |
| 2080130460 | OZZANO DELL'EMILIA | BO | 877.027,09 |
| 2080130470 | PIANORO | BO | 986.897,54 |
| 2080130480 | PIEVE DI CENTO | BO | 281.103,68 |
| 2080130500 | SALA BOLOGNESE | BO | 375.246,35 |
| 2080130510 | SAN BENEDETTO VAL DI SAMBRO | BO | 310.479,46 |
| 2080130520 | SAN GIORGIO DI PIANO | BO | 390.120,99 |
| 2080130530 | SAN GIOVANNI IN PERSICETO | BO | 1.537.317,68 |
| 2080130540 | SAN LAZZARO DI SAVENA | BO | 2.337.954,00 |
| 2080130550 | SAN PIETRO IN CASALE | BO | 600.129,69 |
| 2080130560 | SANT'AGATA BOLOGNESE | BO | 324.839,20 |
| 2080130570 | SASSO MARCONI | BO | 926.320,73 |
| 2080130585 | VALSAMOGGIA | BO | 1.766.910,83 |



| | | | |
|------------|---------------------------------|----|--------------|
| 2080130590 | VERGATO | BO | 505.427,27 |
| 2080130600 | ZOLA PREDOSA | BO | 1.158.393,10 |
| 2080290010 | ARGENTA | FE | 1.311.715,23 |
| 2080290030 | BONDENO | FE | 881.205,61 |
| 2080290040 | CENTO | FE | 1.727.274,04 |
| 2080290050 | CODIGORO | FE | 801.711,42 |
| 2080290060 | COMACCHIO | FE | 4.366.150,63 |
| 2080290070 | COPPARO | FE | 1.135.459,62 |
| 2080290080 | FERRARA | FE | 7.847.776,75 |
| 2080290085 | FISCAGLIA | FE | 547.135,51 |
| 2080290091 | GORO | FE | 97.768,52 |
| 2080290100 | IOLANDA DI SAVOIA | FE | 339.372,41 |
| 2080290110 | LAGOSANTO | FE | 180.550,94 |
| 2080290111 | MASI TORELLO | FE | 134.187,78 |
| 2080290130 | MESOLA | FE | 310.501,51 |
| 2080290150 | OSTELLATO | FE | 459.107,54 |
| 2080290160 | POGGIO RENATICO | FE | 443.604,21 |
| 2080290170 | PORTOMAGGIORE | FE | 672.869,93 |
| 2080290175 | RIVA DEL PO | FE | 476.223,54 |
| 2080290185 | TERRE DEL RENO | FE | 503.668,09 |
| 2080290195 | TRESIGNANA | FE | 307.344,54 |
| 2080290200 | VIGARANO MAINARDA | FE | 339.051,18 |
| 2080290210 | VOGHIERA | FE | 218.167,61 |
| 2080320010 | BAGNO DI ROMAGNA | FC | 324.153,62 |
| 2080320020 | BERTINORO | FC | 493.089,52 |
| 2080320030 | BORGHI | FC | 91.109,23 |
| 2080320040 | CASTROCARO TERME E TERRA DEL SO | FC | 417.258,07 |
| 2080320060 | CESENA | FC | 5.396.348,94 |
| 2080320070 | CESENATICO | FC | 2.296.446,06 |
| 2080320080 | CIVITELLA DI ROMAGNA | FC | 120.365,99 |
| 2080320100 | DOVADOLA | FC | 94.406,92 |
| 2080320110 | FORLI' | FC | 6.598.043,69 |
| 2080320120 | FORLIMPOPOLI | FC | 607.180,76 |
| 2080320130 | GALEATA | FC | 106.671,21 |
| 2080320140 | GAMBETTOLA | FC | 469.361,20 |
| 2080320150 | GATTEO | FC | 481.182,92 |
| 2080320170 | LONGIANO | FC | 366.637,68 |
| 2080320180 | MELDOLA | FC | 466.525,58 |
| 2080320190 | MERCATO SARACENO | FC | 266.017,26 |
| 2080320210 | MODIGLIANA | FC | 201.743,32 |
| 2080320270 | MONTIANO | FC | 71.530,60 |
| 2080320300 | PORTICO E SAN BENEDETTO | FC | 57.008,00 |
| 2080320310 | PREDAPPIO | FC | 262.076,64 |
| 2080320320 | PREMILCUORE | FC | 66.593,81 |
| 2080320350 | ROCCA SAN CASCIANO | FC | 101.570,40 |
| 2080320360 | RONCOFREDDO | FC | 153.988,76 |
| 2080320400 | SAN MAURO PASCOLI | FC | 520.164,58 |
| 2080320420 | SANTA SOFIA | FC | 179.445,29 |
| 2080320430 | SARSINA | FC | 120.958,68 |
| 2080320440 | SAVIGNANO SUL RUBICONE | FC | 790.983,87 |
| 2080320450 | SOGLIANO AL RUBICONE | FC | 103.768,87 |
| 2080320480 | TREDOZIO | FC | 59.152,49 |
| 2080320490 | VERGHERETO | FC | 117.238,13 |
| 2080500010 | BASTIGLIA | MO | 146.200,35 |
| 2080500020 | BOMPORTO | MO | 359.145,88 |
| 2080500030 | CAMPOGALLIANO | MO | 392.955,83 |
| 2080500040 | CAMPOSANTO | MO | 128.051,90 |
| 2080500050 | CARPI | MO | 3.622.555,55 |
| 2080500060 | CASTELFRANCO EMILIA | MO | 1.392.358,27 |
| 2080500070 | CASTELNUOVO RANGONE | MO | 704.076,32 |
| 2080500080 | CASTELVETRO DI MODENA | MO | 514.669,28 |
| 2080500090 | CAVEZZO | MO | 243.856,99 |
| 2080500100 | CONCORDIA SULLA SECCHIA | MO | 304.184,31 |
| 2080500110 | FANANO | MO | 428.860,77 |
| 2080500120 | FINALE EMILIA | MO | 660.391,39 |
| 2080500130 | FIORANO MODENESE | MO | 795.426,35 |
| 2080500140 | FIUMALBO | MO | 304.647,72 |



| | | | |
|------------|------------------------|----|---------------|
| 2080500150 | FORMIGINE | MO | 1.422.204,64 |
| 2080500160 | FRASSINORO | MO | 185.818,34 |
| 2080500170 | GUIGLIA | MO | 321.729,66 |
| 2080500180 | LAMA MOCOGNO | MO | 334.135,76 |
| 2080500190 | MARANELLO | MO | 871.092,99 |
| 2080500200 | MARANO SUL PANARO | MO | 221.387,56 |
| 2080500210 | MEDOLLA | MO | 251.671,66 |
| 2080500220 | MIRANDOLA | MO | 1.191.519,12 |
| 2080500230 | MODENA | MO | 11.102.244,83 |
| 2080500240 | MONTECRETO | MO | 167.096,10 |
| 2080500250 | MONTEFIORINO | MO | 149.337,35 |
| 2080500260 | MONTESE | MO | 366.235,57 |
| 2080500270 | NONANTOLA | MO | 644.360,81 |
| 2080500280 | NOVI DI MODENA | MO | 356.133,58 |
| 2080500281 | PALAGANO | MO | 152.302,67 |
| 2080500290 | PAVULLO NEL FRIGNANO | MO | 1.128.923,38 |
| 2080500300 | PIEVEPELAGO | MO | 353.704,32 |
| 2080500310 | POLINAGO | MO | 123.737,89 |
| 2080500320 | PRIGNANO SULLA SECCHIA | MO | 171.378,29 |
| 2080500330 | RAVARINO | MO | 252.361,27 |
| 2080500340 | RIOLUNATO | MO | 109.939,73 |
| 2080500350 | SAN CESARIO SUL PANARO | MO | 345.105,88 |
| 2080500360 | SAN FELICE SUL PANARO | MO | 415.410,18 |
| 2080500370 | SAN POSSIDONIO | MO | 117.975,02 |
| 2080500380 | SAN PROSPERO | MO | 275.362,00 |
| 2080500390 | SASSUOLO | MO | 2.298.658,19 |
| 2080500400 | SAVIGNANO SUL PANARO | MO | 445.349,52 |
| 2080500410 | SERRAMAZZONI | MO | 771.087,85 |
| 2080500420 | SESTOLA | MO | 507.699,44 |
| 2080500430 | SOLIERA | MO | 608.688,64 |
| 2080500440 | SPILAMBERTO | MO | 605.832,35 |
| 2080500450 | VIGNOLA | MO | 1.316.631,64 |
| 2080500460 | ZOCCA | MO | 540.620,96 |
| 2080560010 | ALBARETO | PR | 131.169,88 |
| 2080560020 | BARDI | PR | 228.396,10 |
| 2080560030 | BEDONIA | PR | 303.968,33 |
| 2080560040 | BERCETO | PR | 263.704,90 |
| 2080560050 | BORE | PR | 94.942,18 |
| 2080560060 | BORGIO VAL DI TARO | PR | 416.640,99 |
| 2080560070 | BUSSETO | PR | 479.981,08 |
| 2080560080 | CALESTANO | PR | 149.361,72 |
| 2080560090 | COLLECCHIO | PR | 817.735,60 |
| 2080560100 | COLORNO | PR | 433.803,70 |
| 2080560110 | COMPIANO | PR | 90.630,63 |
| 2080560120 | CORNIGLIO | PR | 217.653,94 |
| 2080560130 | FELINO | PR | 405.361,81 |
| 2080560140 | FIDENZA | PR | 1.716.396,30 |
| 2080560150 | FONTANELLATO | PR | 467.424,68 |
| 2080560160 | FORTEVIVO | PR | 326.937,62 |
| 2080560170 | FORNOVO DI TARO | PR | 334.625,21 |
| 2080560180 | LANGHIRANO | PR | 651.487,75 |
| 2080560190 | LESIGNANO DE' BAGNI | PR | 227.157,61 |
| 2080560200 | MEDESANO | PR | 574.248,38 |
| 2080560220 | MONCHIO DELLE CORTI | PR | 99.432,63 |
| 2080560230 | MONTECHIARUGOLO | PR | 572.495,23 |
| 2080560240 | NEVIANO DEGLI ARDUINI | PR | 242.620,95 |
| 2080560250 | NOCETO | PR | 707.606,81 |
| 2080560260 | PALANZANO | PR | 87.922,72 |
| 2080560270 | PARMA | PR | 10.817.589,90 |
| 2080560280 | PELLEGRINO PARMENSE | PR | 77.737,76 |
| 2080560291 | POLESINE ZIBELLO | PR | 221.501,92 |
| 2080560300 | ROCCABIANCA | PR | 185.224,43 |
| 2080560310 | SALA BAGANZA | PR | 309.393,89 |
| 2080560320 | SALSOMAGGIORE TERME | PR | 1.219.359,47 |
| 2080560330 | SAN SECONDO PARMENSE | PR | 294.054,45 |
| 2080560345 | SISSA TRECASALI | PR | 442.178,84 |
| 2080560350 | SOLIGNANO | PR | 109.862,45 |

